

**+NOTICE!!**

**These documents have been scanned!**

**Do not place un-scanned documents beneath this notice!**

**Do not remove this notice from this file!**

GPO Jacket No. 560-102  
Print Order 61540  
Rise Business Services, LLC  
Job=AZ15 8/2/2019



Box Number= AZ15206



Claim Begin-End: AMC250938-AMC250956

**1 Initial Receipt**



AZ15206-5

AMC246075-AMC253273



Date and Time Run:

4/1/2019 9:23:36 AM

Page 1 of @{numberOfPages}

DEPARTMENT OF THE INTERIOR  
BUREAU OF LAND MANAGEMENT

## Mining Claims

## SERIAL NUMBER INDEX REPORT

Admin State: AZ

County: LA PAZ

Serial Number	Case Type	Claim Name	Claimant Name	Mer Twn Rng Sec	Subdiv	County	Geo St	Lead Serial Number	Loc Date	Last Assmt Yr	County Book; Page	Closed Date
AMC250938	LODE	LAPOSA #1	WARR S N	14 0030N 0200W 023	NW,SW	LA PAZ	AZ	AMC250938	02/14/1986	1992	0;0007;86	8/31/1993
AMC250939	LODE	LAPOSA #2	WARR S N	14 0030N 0200W 023	NE,SE	LA PAZ	AZ	AMC250938	02/14/1986	1992	0;0007;90	8/31/1993
AMC250940	LODE	LAPOSA #3	WARR S N	14 0030N 0200W 023	NE,SE	LA PAZ	AZ	AMC250938	02/14/1986	1992	0;0007;91	8/31/1993
AMC250941	LODE	LAPOSA #4	WARR S N	14 0030N 0200W 023	NE,SE	LA PAZ	AZ	AMC250938	02/14/1986	1992	0;0007;92	8/31/1993
AMC250942	LODE	LAPOSA #5	WARR S N	14 0030N 0200W 023	SW	LA PAZ	AZ	AMC250938	02/14/1986	1992	0;0007;93	8/31/1993
AMC250943	LODE	LAPOSA #6	WARR S N	14 0030N 0200W 023	SE	LA PAZ	AZ	AMC250938	02/14/1986	1992	0;0007;94	8/31/1993
AMC250944	LODE	LAPOSA #7	WARR STEVEN	14 0030N 0200W 023	SE	LA PAZ	AZ	AMC250938	02/14/1986	2019	0;0007;95	
AMC250945	LODE	LAPOSA #8	WARR S N	14 0030N 0200W 023	SE	LA PAZ	AZ	AMC250938	02/14/1986	1992	0;0007;96	8/31/1993
AMC250946	LODE	LAPOSA #9	WARR S N	14 0030N 0200W 023	SW	LA PAZ	AZ	AMC250938	02/14/1986	1992	0;0007;97	8/31/1993
				14 0030N 0200W 026	NW	LA PAZ	AZ	AMC250938	02/14/1986	1992	0;0007;97	8/31/1993
AMC250947	LODE	LAPOSA #10	WARR S N	14 0030N 0200W 023	SE	LA PAZ	AZ	AMC250938	02/14/1986	1992	0;0007;98	8/31/1993
				14 0030N 0200W 026	NE	LA PAZ	AZ	AMC250938	02/14/1986	1992	0;0007;98	8/31/1993
AMC250948	LODE	LAPOSA #11	WARR STEVEN	14 0030N 0200W 023	SE	LA PAZ	AZ	AMC250938	02/14/1986	2019	0;0007;99	
				14 0030N 0200W 026	NE	LA PAZ	AZ	AMC250938	02/14/1986	2019	0;0007;99	
AMC250949	LODE	LAPOSA #12	WARR STEVEN	14 0030N 0200W 023	SE	LA PAZ	AZ	AMC250938	02/14/1986	2019	0;0008;00	
				14 0030N 0200W 026	NE	LA PAZ	AZ	AMC250938	02/14/1986	2019	0;0008;00	
AMC250950	LODE	LAPOSA #13	WARR S N	14 0030N 0200W 026	NE	LA PAZ	AZ	AMC250938	02/14/1986	1992	0;0008;01	8/31/1993
AMC250951	LODE	LAPOSA #14	WARR S N	14 0030N 0200W 026	NE	LA PAZ	AZ	AMC250938	02/14/1986	1992	0;0008;02	8/31/1993
AMC250952	LODE	LAPOSA #15	WARR S N	14 0030N 0200W 026	NE	LA PAZ	AZ	AMC250938	02/14/1986	1992	0;0008;03	8/31/1993
AMC250953	LODE	LAPOSA #16	WARR S N	14 0030N 0200W 026	NE	LA PAZ	AZ	AMC250938	02/14/1986	1992	0;0008;04	8/31/1993
AMC250954	LODE	LAPOSA #1A	WARR STEVEN	14 0030N 0200W 023	NW,SW	LA PAZ	AZ	AMC250938	02/12/1986	2017	0;0007;87	9/1/2017
AMC250955	LODE	LAPOSA #1B	WARR STEVEN	14 0030N 0200W 023	SW	LA PAZ	AZ	AMC250938	02/12/1986	2017	0;0007;88	9/1/2017
AMC250956	LODE	LAPOSA #1C	WARR S N	14 0030N 0200W 023	SW	LA PAZ	AZ	AMC250938	02/12/1986	1992	0;0007;89	8/31/1993
				14 0030N 0200W 026	NW	LA PAZ	AZ	AMC250938	02/12/1986	1992	0;0007;89	8/31/1993

NO WARRANTY IS MADE BY BLM FOR USE OF THE DATA FOR PURPOSES NOT INTENDED BY BLM



Closed

250938- 250943  
250945- 250947  
- 250950 - 250953  
250956

THIS FOLDER CONTAINS  
LOCATION NOTICES SERIALIZED  
A MC 250938 THROUGH

A MC 250956

LEAD NO. (IF DIFFERENT) \_\_\_\_\_

Open

250944

250948-250949

~~250954-250955~~  
~~CLOSED~~



UNITED STATES  
DEPARTMENT OF THE INTERIOR  
BUREAU OF LAND MANAGEMENT

RECEIPT AND ACCOUNTING ADVICE

No. 2096140 04

Subject: CLAIM MAINTENANCE FEE 1995 (11)

2 77 13

WG/AZ

08/22/94

1,100.00

Applicant:

STEVEN N. WARR  
178 W. 800 SO.  
SALT LAKE CITY UT. 84101

SAME CK. 1453

Remitter: 359-6900

Assignor:

LEASE MANAGEMENT DATA										<input type="checkbox"/> NEW	<input type="checkbox"/> UPDATE	<input type="checkbox"/> PAYMENT
ORIGINAL SERIAL NO.	ASG.	TYPE	ST.	CTY.	FUND SYMBOL				ACRES/UNITS	RATE		
AMC 324825, ET AL												
AMOUNT	ANV. DATE	EXP. DATE	BILL CYC.	S/C	DISTRICT	NEXT BILL	MISC. DATA	U of M	ACTUAL UNITS			
ASSIGNMENT SERIAL NO.	ASG.	TYPE	ST.	CTY.	FUND SYMBOL				ACRES/UNITS	RATE		
AMOUNT	ANV. DATE	EXP. DATE	BILL CYC.	S/C	DISTRICT	NEXT BILL	MISC. DATA	U of M	ACTUAL UNITS			

APPLY REMITTANCE			
ACTION	FUND SYMBOL	CTY.	AMOUNT
FILING FEE			
RENTAL			
UNEARNED			
REFUND			
TOTAL			
AMOUNT DUE			

Remarks:

250954-5  
250944  
250948-9  
287024-5  
324825-8

DATE:

BY:

- ☐ Lease in Escrow?  
☐ KGS?  
☐ Auto Escalates?  
☐ Auto Renew?

Of Interest?  
Operating Rights?  
Operator  
Bond Filed?

FOR MMS USE ONLY

BILLEE	FOREST REFUGE
NUMBER	
OCS SECTION	
CODE	



UNITED STATES  
DEPARTMENT OF THE INTERIOR  
BUREAU OF LAND MANAGEMENT

RECEIPT AND ACCOUNTING ADVICE

NO. 1161607 02

Subject: MINING CLAIMS (19) MC/AZ APR 23 86 0 25 1 9500

Applicant: S N WARR  
GENERAL DELIVERY  
QUARTZSITE AZ 85346

*On computer 4/25/86*  
*ceg*

Remitter: MO-SAME

Assignor:

LEASE MANAGEMENT DATA										<input type="checkbox"/> NEW	<input type="checkbox"/> UPDATE	<input type="checkbox"/> PAYMENT							
ORIGINAL SERIAL NO.	ASG.	TYPE	ST.	CTY.	FUND SYMBOL				ACRES/UNITS	RATE									
AMC 250938 THRU 250953, LA POSA #1 TMRU #16, AMC 250954 THRU 250954, LA POSA #1A THRU #1C																			
AMOUNT	ANV. DATE	EXP. DATE	BILL CYC.	S/C	DISTRICT	NEXT BILL	MISC. DATA	U of M	ACTUAL UNITS										
ASSIGNMENT SERIAL NO.										ASG.	TYPE	ST.	CTY.	FUND SYMBOL				ACRES/UNITS	RATE
AMOUNT	ANV. DATE	EXP. DATE	BILL CYC.	S/C	DISTRICT	NEXT BILL	MISC. DATA	U of M	ACTUAL UNITS										
APPLY REMITTANCE										Remarks: <i>ok</i> <i>770</i>									
ACTION	FUND SYMBOL				CTY.	AMOUNT													
FILING FEE																			
RENTAL																			
UNEARNED																			
REFUND																			
TOTAL																			
AMOUNT DUE																			
Lease in Escrow? KGS? Auto Escalates? Auto Renew?										FOR MMS USE ONLY									
Of Interest? Operating Rights? Operator Bond Filed?										BILLEE				FOREST REFUGE					
										NUMBER									
										OCS SECTION									
										CODE									



UNITED STATES  
DEPARTMENT OF THE INTERIOR  
BUREAU OF LAND MANAGEMENT

RECEIPT AND ACCOUNTING ADVICE

NO. 1161607 02

Subject: MINING CLAIMS (19) MC/AZ APR 23 86 0 25 1 9500

Applicant: S N WARR  
GENERAL DELIVERY  
QUARTZSITE AZ 85346

Remitter: MO-SAME

*On computer 4/25/86*  
*ceg*

Assignor:

LEASE MANAGEMENT DATA										<input type="checkbox"/> NEW	<input type="checkbox"/> UPDATE	<input type="checkbox"/> PAYMENT	
ORIGINAL SERIAL NO.		ASG.	TYPE	ST.	CTY.	FUND SYMBOL				ACRES/UNITS		RATE	
AMC 250933 THRU 250953, LA POSA #1 THRU #14, AMC 250954 THRU 250954													
LA POSA #14 THRU #14													
AMOUNT	ANV. DATE	EXP. DATE	BILL CYC.	S/C	DISTRICT	NEXT BILL	MISC. DATA	U of M	ACTUAL UNITS				
ASSIGNMENT SERIAL NO.		ASG.	TYPE	ST.	CTY.	FUND SYMBOL				ACRES/UNITS		RATE	
AMOUNT	ANV. DATE	EXP. DATE	BILL CYC.	S/C	DISTRICT	NEXT BILL	MISC. DATA	U of M	ACTUAL UNITS				
					<i>duu ok</i>								
APPLY REMITTANCE						Remarks:  <i>ok</i>  <i>250933-250954</i> <i>250954-250954</i> <i>250954-250954</i>							
ACTION	FUND SYMBOL				CTY.								AMOUNT
FILING FEE													
RENTAL													
UNEARNED													
REFUND													
TOTAL													
AMOUNT DUE													
<input type="checkbox"/> Lease in Escrow? <input type="checkbox"/> KGS? <input type="checkbox"/> Auto Escalates? <input type="checkbox"/> Auto Renew?						FOR MMS USE ONLY							
Of Interest? Operating Rights? Operator Bond Filed?						BILLEE		FOREST REFUGE					
						NUMBER							
						OCS SECTION							
						CODE							



**NOTICE!!**

**These documents have been scanned!**

**Do not place un-scanned documents beneath this notice!**

**Do not remove this notice from this file!**

GPO Jacket No. 560-102  
Print Order 61540  
Rise Business Services, LLC  
Job=AZ15 8/2/2019



Box Number= AZ15206



Claim Begin-End: AMC250938-AMC250956

**2 Correspondence**



AZ15206-5

AMC246075-AMC253273



# United States Department of the Interior

BUREAU OF LAND MANAGEMENT

Arizona State Office

One North Central Avenue, Suite 800

Phoenix, Arizona 85004-4427

[www.blm.gov/az/](http://www.blm.gov/az/)



DEC 15 2017

In Reply Refer To:

3830 (9200) RM

AMC287024, AMC250938

CERTIFIED MAIL - RETURN RECEIPT REQUESTED No. 7017 0190 0000 4056 5249

## DECISION

STEVEN WARR

727 W ALAN PT DR

DRAPER, UT 84020-8466

:  
:  
:

This decision affects those claims shown  
in the block below.

---

AMC287024, AMC287025, AMC250954, AMC250955

LAPOSA #17, LAPOSA #18, LAPOSA #1A, LAPOSA #1B

---

## MINING CLAIMS DECLARED FORFEITED

The mining claims listed above have been declared forfeited as of September 1, 2017, for failure to timely file the required maintenance fee payment or small miner's maintenance fee waiver (waiver).

Claimants are required to pay an annual non-refundable maintenance fee of \$155 per 20 acres or portion thereof, or submit a waiver, on or before September 1 of each year. These requirements were established by 30 U.S.C. 28f-I, as amended, and 43 CFR 3834 and 3835.

Our records do not show receipt of a maintenance fee payment or small miner waiver filed on or before the due date. Therefore, the claims listed above are forfeited.

## Reclamation Requirements

This decision does not relieve you of the liability for reclamation of all areas disturbed by your activities on lands covered by the subject mining claim(s) and/or site(s). After you complete the reclamation, you must notify the authorized officer of the appropriate surface managing agency so that the authorized officer may conduct a final site inspection and determine whether you may be released from liability. If you fail to reclaim the land to the satisfaction of the authorized officer, the surface management agency may cite you for noncompliance under its surface management regulations. For land administered by the Bureau of Land Management (BLM), if you fail to



2. -

reclaim the land to the satisfaction of the authorized officer as required in 43 CFR Subpart 3809, BLM will issue an order of noncompliance under 43 CFR 3809.601(a). If you fail to comply with the non-compliance order, BLM may take further action under 43 CFR 3809.604. Failure to conduct reclamation is a prohibited act that may subject you to criminal penalties. See 43 CFR 3809.605(h) and 43 CFR 3809.700.

### Appeal Procedures

This decision may be appealed to the Interior Board of Land Appeals, Office of the Secretary, in accordance with the regulations contained in 43 CFR, Part 4, and the enclosed Form 1842-1. If an appeal is taken, your notice of appeal must be filed in this office (at the above address) within 30 days from receipt of this decision. The appellant has the burden of showing that the decision appealed from is in error.


If you wish to file a petition pursuant to regulation 43 CFR 4.21 (58 FR 4939, January 19, 1993) for a stay of the effectiveness of this decision during the time that your appeal is being reviewed by the Board, the petition for a stay must accompany your notice of appeal. A petition for a stay is required to show sufficient justification based on the standards listed below. Copies of the notice of appeal and petition for a stay **must** also be submitted to each party named in this decision and to the Interior Board of Land Appeals and to the appropriate Office of the Solicitor (see 43 CFR 4.413) at the same time the original documents are filed with this office. If you request a stay, you have the burden of proof to demonstrate that a stay should be granted.

### Standards for Obtaining a Stay

Except as otherwise provided by law or other pertinent regulation, a petition for a stay of a decision pending appeal shall show sufficient justification based on the following standards:

- (1) The relative harm to the parties if the stay is granted or denied,
- (2) The likelihood of the appellant's success on the merits,
- (3) The likelihood of immediate and irreparable harm if the stay is not granted, and
- (4) Whether the public interest favors granting the stay.

Please include your AMC serial number(s) on all correspondence. If additional information is required, please call RéAnn Myers at 602-417-9413.



Lucas Lucero  
Deputy State Director  
Lands, Minerals, and Energy Division

Enclosure

CLAIM OWNERS FOR AMC287024, AMC287025			
STEVEN WARR	178 W 800 S	SALT LAKE CITY	UT 84101-2905
KIRK BASTIAN	39 EXCHANGE PL # 1	SALT LAKE CITY	UT 84111-2760
LARRY RADDON	670 W 12300 S	DRAPER	UT 84020-9508



SENDER: COMPLETE THIS SECTION		COMPLETE THIS SECTION ON DELIVERY	
<p>■ Complete items 1, 2, and 3.</p> <p>■ Print your name and address on the reverse so that we can return the card to you.</p> <p>■ Attach this card to the back of the mailpiece, or on the front if space permits.</p> <p>1. Article Addressed to:</p> <p>STEVEN WARR 727 W ALAN PT DR DRAPER, UT 84020-8466 9200 RM AMC287024, AMC250938</p>		<p>A. Signature X <i>Warr</i> <input type="checkbox"/> Agent <input type="checkbox"/> Addressee</p>	
<p>2. Article Number (Transfer from service label) 9590 9402 2630 6336 1243 01</p>		<p>B. Received by (Printed Name) C. Date of Delivery</p>	
<p>3. Service Type</p> <p><input type="checkbox"/> Adult Signature <input type="checkbox"/> Priority Mail Express®</p> <p><input type="checkbox"/> Adult Signature Restricted Delivery <input type="checkbox"/> Registered Mail™</p> <p><input checked="" type="checkbox"/> Certified Mail® <input type="checkbox"/> Registered Mail Restricted Delivery</p> <p><input type="checkbox"/> Certified Mail Restricted Delivery <input type="checkbox"/> Return Receipt for Merchandise</p> <p><input type="checkbox"/> Collect on Delivery <input type="checkbox"/> Signature Confirmation™</p> <p><input type="checkbox"/> Collect on Delivery Restricted Delivery <input type="checkbox"/> Signature Confirmation Restricted Delivery</p> <p><input type="checkbox"/> Mail <input type="checkbox"/> Mail Restricted Delivery (00)</p>		<p>D. Is delivery address different from item 1? <input type="checkbox"/> Yes <input type="checkbox"/> No</p> <p>If YES, enter delivery address below:</p>	

PS Form 3811, July 2015 PSN 7530-02-000-9053 Domestic Return Receipt

USPS TRACKING#		First-Class Mail®	
<p>9590 9402 2630 6336 1243 01</p>		<p>Postage &amp; Fees Paid USPS Permit No. G-10</p>	
<p>United States Postal Service</p>		<p>• Sender: Please print your name, address, and ZIP+4® in this box•</p> <p>U.S. DEPARTMENT OF THE INTERIOR BUREAU OF LAND MANAGEMENT ARIZONA STATE OFFICE ONE NORTH CENTRAL AVENUE, SUITE 800 PHOENIX, AZ 85004-4427</p>	

[FAQs > \(http://faq.usps.com/?articleId=220900\)](http://faq.usps.com/?articleId=220900)[Track Another Package +](#)**Tracking Number:** 70170190000040565249[Remove X](#)

Your item was delivered to an individual at the address at 12:30 pm on December 30, 2017 in DRAPER, UT 84020.

## Delivered

December 30, 2017 at 12:30 pm  
DELIVERED, LEFT WITH INDIVIDUAL  
DRAPER, UT 84020

[Get Updates](#) 

---

[Text & Email Updates](#)

---

[Tracking History](#)

---

[Product Information](#)

---

[See Less](#) 

## Can't find what you're looking for?

Go to our **FAQs** (<http://faq.usps.com/?articleId=220900>) section to find answers to your tracking questions.



UNITED STATES DEPARTMENT OF THE INTERIOR  
BUREAU OF LAND MANAGEMENT  
ARIZONA STATE OFFICE

IN REPLY REFER TO:  
AMC

Memorandum

To: Case File AMC 250938/287024/324825/336423/340117

From:

Subject: Documentation of Telephone Conversation

Name of Person Contacted: Steven Warr

Telephone Number of Person Contacted: 801-359-6900

Date of Contact: 10/15/- 10/16/97

Summary: Mr Warr called indicating that he  
had overpaid on the above listed claims.

On 8/28/97 Receipt #2372777 for \$1600 for 16 mining  
claims.

9/3/97 Receipt #2373013 for \$1500 plus \$100 held  
in suspense for 15 mining claims. List of  
claims missing (AMC 336424. 2nd Star)

9/3/97 Receipt #2373014 for \$100 for 1 claim - The  
2nd Star AMC 336424

A Refund of \$1700 will be authorized to Mr Warr  
for the overpayment.

K. Gene Morrison



# United States Department of the Interior

BUREAU OF LAND MANAGEMENT  
ARIZONA STATE OFFICE  
3707 N. 7TH STREET  
P.O. BOX 16563  
PHOENIX, ARIZONA 85011



IN REPLY REFER TO:

3833(923)JH  
AMC 250938  
AMC 287024  
AMC 324285

September 28, 1994

CERTIFIED MAIL - RETURN RECEIPT REQUESTED

Steven N. Warr  
178 West 800 South  
Salt Lake City, UT 84101

LAPOSA #1A, 1B, 7, 11, 12, 17,  
18, POPPY #1-4  
AMC 250954, 250955, 250944,  
250948, 250949, 287024,  
287025, 324825-324828.


Dear Mr. Warr:

Enclosed is your check #1480 in the amount of \$25.00. Thank you for correcting the BLM serial numbers on the claims you desire to have the 1995 maintenance fee payment credited against.

There are no service fees associated with the payment of the annual maintenance fee or the correction of a document relating thereto. The \$5.00 service fee outlined in the regulations for amendments relates to amended notices or certificates of location.

If we may be of further assistance, please do not hesitate to contact us at (602) 650-0528.

Sincerely:

  
James A. Hutchison  
Supervisor, Public Services  
Section

Enclosures  
1 - Check #1480



Change of  
Address

File 250938

RECEIVED  
B.L.M. AZ STATE OFFICE

JAN 2 - 1987

7:45 A.M.  
PHOENIX, ARIZONA

I would like to inform you of my  
new, perminete mailing address for my  
mining claims Leposa 1 to 19 T3N R20W  
B.L.M. serial numbers 250938 to 250956  
at Quartzite Arizona.

My mailing address will be:


39 Exchange Place, Suite N<sup>o</sup> 1  
Salt Lake City, Utah 84111

S.N. Warr 12/30/86

ENTERED IN COMPUTER

2/9/87

S. N. WARR  
39 EXCHANGE PLACE  
SUITE N<sup>o</sup> 1  
SALT LAKE CITY, UTAH, 84111



B.L.M. attention mining claims  
P.O. Box 16563  
Phoenix, Arizona





United States Department of the Interior



BUREAU OF LAND MANAGEMENT  
ARIZONA STATE OFFICE  
3707 N. 7TH STREET  
P.O. BOX 16563  
PHOENIX, ARIZONA 85011

IN REPLY REFER TO:  
3800 (921) DDM  
A MC 250938  
287024

CERTIFIED MAIL - RETURN RECEIPT REQUESTED

SEPTEMBER 6, 1994

DECISION

Mining Claimant(s)  
as Shown on the  
Enclosed Sheet(s)

:  
:  
:

Mining Claim(s),  
Mill Site(s) and Tunnel  
Site(s) as Shown on the  
Enclosed Sheet(s)

MINING CLAIMS, MILL SITES AND TUNNEL SITES  
DECLARED ABANDONED

Public Law 102-381, 106 Stat 1374, dated October 5, 1992, and the regulations implemented July 15, 1993, 43 CFR §3833.1-5, "Rental Fees" prescribe, unless otherwise exempted, that \$100 rental for assessment year 1992-1993, and \$100 rental for assessment year 1993-1994, must be paid to the Bureau of Land Management (BLM) for each mining claim, mill site, and tunnel site on or before August 31, 1993. Failure to pay the rental fee by that date shall conclusively constitute an abandonment of the mining claim, mill site, or tunnel site, which shall be void.

The BLM records do not show receipt of payment for the mining claim(s), mill site(s), and tunnel site(s) listed on the enclosed sheet(s) on or before August 31, 1993.

If the rental fee was timely paid to the BLM for 1993 and 1994, please furnish a copy of the BLM receipt for payment and the document listing the claims and serial numbers for which payment was made to the BLM, Arizona State Office. The receipt and proof must be dated and/or time stamped by the BLM on or before August 31, 1993.

The proof of payment must show that the required amount was remitted and was received by the BLM on or before August 31, 1993, or it will not be accepted. The evidence must be received in this office no later than 30 days from receipt of this decision. If the proof is not furnished during the 30-day period, the mining claim(s), mill site(s), and tunnel site(s) will be removed from the BLM records as abandoned and void.

If additional information is required, please call (602) 650-0518.

*Mary Jo Yoas*

Mary Jo Yoas  
Chief, Branch of Lands  
and Minerals Operations

Enclosure(s)

1994

## MISSING ASSESSMENT LIST BY SERIAL NUMBER

PAGE 001

## LEAD OWNER

WARR S N Et al  
39 EXCHANGE PL #1  
SALT LAKE CITY UT 84111

CO-OWNERS  
NONE

ARIZONA

LEAD FILE NUMBER - 250938

CASE TYPE	SERIAL NUMBER	CLAIM NAME	LAST ASSMT.	CASE TYPE	SERIAL NUMBER	CLAIM NAME	LAST ASSMT.
LD	250938	LAPOSA #1	1992	LD	250939	LAPOSA #2	1992
LD	250940	LAPOSA #3	1992	LD	250941	LAPOSA #4	1992
LD	250942	LAPOSA #5	1992	LD	250943	LAPOSA #6	1992
LD	250945	LAPOSA #8	1992	LD	250946	LAPOSA #9	1992
LD	250947	LAPOSA #10	1992	LD	250950	LAPOSA #13	1992
LD	250951	LAPOSA #14	1992	LD	250952	LAPOSA #15	1992
LD	250953	LAPOSA #16	1992	LD	250956	LAPOSA #1C	1992

CO-OWNERS  
BASTIAN KIRK  
RADDON LARRY

ARIZONA

LEAD FILE NUMBER - 287024

CASE TYPE	SERIAL NUMBER	CLAIM NAME	LAST ASSMT.	CASE TYPE	SERIAL NUMBER	CLAIM NAME	LAST ASSMT.
LD	287026	LAPOSA #19	1992	LD	287027	LAPOSA #20	1992
LD	287028	LAPOSA #21	1992	LD	287029	LAPOSA #22	1992
LD	287030	LAPOSA #23	1992	LD	287031	LAPOSA #24	1992
LD	287032	LAPOSA #25	1992	LD	287033	LAPOSA #26	1992
LD	287034	LAPOSA #27	1992				

250938-250943

250945-250947

250950-250953

250956 Closed 8/31/93 PM

ENTERED IN COMPUTER

9-13-94 *Swans**CR*  
*9/14/94*



U.S. OFFICIAL MAIL  
U.S. POSTAGE  
2.29  
SEP 13 1994  
PHOENIX, ARIZ.  
PENALTY  
ON  
PRIVATE  
USE \$300  
METER  
NO. 6091098

9-15-94  
9-15-94  
9-15-94

RETURNED TO SENDER  
REASON FOR RETURN  
Undelivered  
Addressee not known  
Insufficient address  
No such street number  
No office in state  
mail in this envelope

AN EQUAL OPPORTUNITY EMPLOYER

CERTIFIED MAIL  
No. 764523  
RETURN RECEIPT REQUESTED

42-921  
UNITED STATES  
DEPARTMENT OF THE INTERIOR  
BUREAU OF LAND MANAGEMENT  
ARIZONA STATE OFFICE  
3707 N. 7TH STREET  
P.O. BOX 16563  
PHOENIX, ARIZONA 85011  
OFFICIAL BUSINESS  
PENALTY FOR PRIVATE USE, \$300

42  
DIRECTORY SERVICE GIVEN  
NOT IN THE DIRECTORY  
PLEASE RETURN TO SENDER

Is your RETURN ADDRESS completed on the reverse side?

**SENDER:**

- Complete items 1 and/or 2 for additional services.
- Complete items 3, and 4a & b.
- Print your name and address on the reverse of this form so that we can return this card to you.
- Attach this form to the front of the mailpiece, or on the back if space does not permit.
- Write "Return Receipt Requested" on the mailpiece below the article number.
- The Return Receipt will show to whom the article was delivered and the date delivered.

3. Article Addressed to:  
S. N. Warr, et al  
39 Exchange Place #1  
Salt Lake City, UT 84111

Abandonment AMC 250938, 287024  
(921-DDM)

5. Signature (Addressee)

6. Signature (Agent)

4a. Article Number  
764523

4b. Service Type  
☐ Registered ☐ Insured  
☒ Certified ☐ COD  
☐ Express Mail ☒ Return Receipt for Merchandise

7. Date of Delivery  
SEP 23 1994

8. Addressee's Address (Only if requested and fee is paid)

I also wish to receive the following services (for an extra fee):  
1. ☐ Addressee's Address  
2. ☐ Restricted Delivery  
Consult postmaster for fee.

PS Form 3811, December 1991 ☆U.S. GPO: 1992-323-402

**DOMESTIC RETURN RECEIPT**

Thank you for using Return Receipt Service.



# United States Department of the Interior

BUREAU OF LAND MANAGEMENT  
ARIZONA STATE OFFICE  
3707 N. 7TH STREET  
P.O. BOX 16563  
PHOENIX, ARIZONA 85011



IN REPLY REFER TO:  
3800 (921) DDM  
A MC 250938  
287024

CERTIFIED MAIL - RETURN RECEIPT REQUESTED

SEPTEMBER 6, 1994

## DECISION

Mining Claimant(s)  
as Shown on the  
Enclosed Sheet(s)

:  
:  
:

Mining Claim(s),  
Mill Site(s) and Tunnel  
Site(s) as Shown on the  
Enclosed Sheet(s)

### MINING CLAIMS, MILL SITES AND TUNNEL SITES DECLARED ABANDONED

Public Law 102-381, 106 Stat 1374, dated October 5, 1992, and the regulations implemented July 15, 1993, 43 CFR §3833.1-5, "Rental Fees" prescribe, unless otherwise exempted, that \$100 rental for assessment year 1992-1993, and \$100 rental for assessment year 1993-1994, must be paid to the Bureau of Land Management (BLM) for each mining claim, mill site, and tunnel site on or before August 31, 1993. Failure to pay the rental fee by that date shall conclusively constitute an abandonment of the mining claim, mill site, or tunnel site, which shall be void.

The BLM records do not show receipt of payment for the mining claim(s), mill site(s), and tunnel site(s) listed on the enclosed sheet(s) on or before August 31, 1993.

If the rental fee was timely paid to the BLM for 1993 and 1994, please furnish a copy of the BLM receipt for payment and the document listing the claims and serial numbers for which payment was made to the BLM, Arizona State Office. The receipt and proof must be dated and/or time stamped by the BLM on or before August 31, 1993.

The proof of payment must show that the required amount was remitted and was received by the BLM on or before August 31, 1993, or it will not be accepted. The evidence must be received in this office no later than 30 days from receipt of this decision. If the proof is not furnished during the 30-day period, the mining claim(s), mill site(s), and tunnel site(s) will be removed from the BLM records as abandoned and void.

If additional information is required, please call (602) 650-0518.

*Mary Jo Yoas*

Mary Jo Yoas  
Chief, Branch of Lands  
and Minerals Operations

Enclosure(s)



1994

## MISSING ASSESSMENT LIST BY SERIAL NUMBER

PAGE 001

## LEAD OWNER

WARR S N Et al  
39 EXCHANGE PL #1  
SALT LAKE CITY UT 84111

CO-OWNERS  
NONE

ARIZONA

LEAD FILE NUMBER - 250938

CASE TYPE	SERIAL NUMBER	CLAIM NAME	LAST ASSMT.	CASE TYPE	SERIAL NUMBER	CLAIM NAME	LAST ASSMT.
LD	250938	LAPOSA #1	1992	LD	250939	LAPOSA #2	1992
LD	250940	LAPOSA #3	1992	LD	250941	LAPOSA #4	1992
LD	250942	LAPOSA #5	1992	LD	250943	LAPOSA #6	1992
LD	250945	LAPOSA #8	1992	LD	250946	LAPOSA #9	1992
LD	250947	LAPOSA #10	1992	LD	250950	LAPOSA #13	1992
LD	250951	LAPOSA #14	1992	LD	250952	LAPOSA #15	1992
LD	250953	LAPOSA #16	1992	LD	250956	LAPOSA #1C	1992

CO-OWNERS  
BASTIAN KIRK  
RADDON LARRY

ARIZONA

LEAD FILE NUMBER - 287024

CASE TYPE	SERIAL NUMBER	CLAIM NAME	LAST ASSMT.	CASE TYPE	SERIAL NUMBER	CLAIM NAME	LAST ASSMT.
LD	287026	LAPOSA #19	1992	LD	287027	LAPOSA #20	1992
LD	287028	LAPOSA #21	1992	LD	287029	LAPOSA #22	1992
LD	287030	LAPOSA #23	1992	LD	287031	LAPOSA #24	1992
LD	287032	LAPOSA #25	1992	LD	287033	LAPOSA #26	1992
LD	287034	LAPOSA #27	1992				

**NOTICE!!**

**These documents have been scanned!**

**Do not place un-scanned documents beneath this notice!**

**Do not remove this notice from this file!**

GPO Jacket No. 560-102  
Print Order 61540  
Rise Business Services, LLC  
Job=AZ15 8/2/2019



Box Number= AZ15206



Claim Begin-End: AMC250938-AMC250956

**3 Transfers**



AZ15206-5

AMC246075-AMC253273



**NO  
DOCUMENTS  
FOUND**

NO DOCUMENTS FOUND  
NO DOCUMENTS FOUND

**NOTICE!!**

**These documents have been scanned!**

**Do not place un-scanned documents beneath this notice!**

**Do not remove this notice from this file!**

GPO Jacket No. 560-102  
Print Order 61540  
Rise Business Services, LLC  
Job=AZ15 8/2/2019



Box Number= AZ15206



Claim Begin-End: AMC250938-AMC250956

**4 Annual Filings**



AZ15206-5

AMC246075-AMC253273



(June 2014)

UNITED STATES  
DEPARTMENT OF THE INTERIOR  
BUREAU OF LAND MANAGEMENT  
MAINTENANCE FEE PAYMENT FORM FOR  
LODE CLAIMS, MILL SITES, AND TUNNEL SITES

324825  
340117  
351865

Remitter Name: STEVEN H. WARR  
Mailing Address: 727 W. LAKE PT. DR.  
City, State, Zip: DRAPER, UTAH, 84020  
Phone: 801-631-4748  
☐ Check here if this is a change of address.

250938

FOR COUNTY RECORDER'S USE

No. of claims/sites 10  
x \$155 per claim/site  
Total due BLM \$ \$1550<sup>00</sup>

1. The maintenance fee may be paid by cash, check, money order, Bureau of Land Management (BLM) Declining Deposit Account, or credit card (VISA, American Express, Discover, or MasterCard). Payments must be remitted to the BLM State Office where your claim or site is recorded and received on or before September 1. If the payment is mailed, the envelope must be postmarked by a bona fide delivery service on or before September 1 and received at the proper BLM State Office within 15 calendar days after the due date. Payments may also be made by telephone using a credit card. A complete listing of BLM State Offices with their addresses and phone numbers can be found at <http://www.blm.gov>.
2. The maintenance fee for the following claim(s)/site(s) applies to the assessment year 2019.

CLAIM/SITE NAME	BLM SERIAL NO.
POPPY #1, #2, #3, #4	324825 TO 324828
MINNOW #1	340117
LOST STAR #1, #2	351865, 351866
LAFOSA #7, #11, #12	250944, 250948, 250949

RECEIVED  
BLM STATE OFFICE  
2018 AUG 27 P 2:30  
PHOENIX, ARIZONA

Use a separate sheet for additional claim/site names, serial numbers, and claimant names and addresses.

(Continued on page 2)


# 4247483

ENTERED  
AUG 30 2018  
BY: RAM

S. HARR  
727 WEST ALAN PT. DR.  
DRAPER, UT, 84020

SALT LAKE CITY UT 840

24 AUG 2018 PM 4 L



BUREAU OF LAND MANAGEMENT  
MINING CLAIMS  
ONE N CENTRAL AVE.  
PHOENIX, AZ. 85004-4427

PHOENIX, ARIZONA

2018 AUG 27 P 2:35

RECEIVED  
BLM AZ STATE OFFICE

85004-442700





**United States Department of the Interior**  
**Bureau of Land Management**  
DIV OF LANDS, MINRLS & ENERGY  
ONE N CENTRAL AVE  
PHOENIX, AZ 85004 -4427  
Phone: 602-417-9200

Receipt

No: 4247483

**Transaction #:** 4362954**Date of Transaction:** 08/28/2018

CUSTOMER:

STEVEN N WARR  
727 W ALAN POINT DR  
DRAPER, UT 84020-8466 US

LINE #	QTY	DESCRIPTION	REMARKS	UNIT PRICE	TOTAL
1	1.00	LOCATABLE MINERALS / MINING CLAIMS- NOT NEW-UNADJUD, ONE AUTH NO. ONLY / MINING CLAIM MONEY RECEIVED <b>CASES:</b> AMC324825/\$1550.00	MAINT 2019/10	- n/a -	1550.00
<b>TOTAL:</b>					<b>\$1,550.00</b>

PAYMENT INFORMATION				
1	AMOUNT:	1550.00	POSTMARKED:	N/A
	TYPE:	CHECK	RECEIVED:	08/27/2018
	CHECK NO:	8439		
	NAME:	WARR, STEVEN N 727 W ALAN POINT DR DRAPER UT 84020-8466 US		

REMARKS

This receipt was generated by the automated BLM Collections and Billing System and is a paper representation of a portion of the official electronic record contained therein.

UNITED STATES  
DEPARTMENT OF THE INTERIOR  
BUREAU OF LAND MANAGEMENT  
MAINTENANCE FEE PAYMENT FORM FOR  
LODE CLAIMS, MILL SITES, AND TUNNEL SITES

324825

250938

340117

351865

Remitter Name: STEVEN N. WARR

Mailing Address: 727 W. ALAN PT. DR.

City, State, Zip: DRAPER UTAH, 84020

PHONE 801-631-4748

☐ Check here if this is a change of address.

FOR COUNTY RECORDER'S USE

No. of claims/sites 10  
x \$155 per claim/site  
Total due BLM \$ 1,550<sup>00</sup>

1. The maintenance fee may be paid by cash, check, money order, Bureau of Land Management (BLM) Declining Deposit Account, or credit card (VISA, American Express, Discover, or MasterCard). Payments must be remitted to the BLM State Office where your claim or site is recorded and received on or before September 1. If the payment is mailed, the envelope must be postmarked by a bona fide delivery service on or before September 1 and received at the proper BLM State Office within 15 calendar days after the due date. Payments may also be made by telephone using a credit card. A complete listing of BLM State Offices with their addresses and phone numbers can be found at <http://www.blm.gov>.

2. The maintenance fee for the following claim(s)/site(s) applies to the assessment year 2018.

CLAIM/SITE NAME	BLM SERIAL NO.
POPPY #1, #2, #3, #4	324825 to 324828
MINNOW #1	340117
LOST STAR #1 & #2	351865, 351866
LAFOSA #7, #11, #12	250944, 250948, 250949

Use a separate sheet for additional claim/site names, serial numbers, and claimant names and addresses.

(Continued on page 2)

# 396637

ENTERED  
SEP 11 2017  
BY: RAm



**United States Department of the Interior****Bureau of Land Management**

DIV OF LANDS, MINRLS &amp; ENERGY

ONE N CENTRAL AVE

PHOENIX, AZ 85004 -4427

Phone: 602-417-9200

Receipt

No:

3966327

**Transaction #:** 4076210**Date of Transaction:** 08/30/2017**CUSTOMER:**STEVEN N WARR  
727 W ALAN POINT DR  
DRAPER,UT 84020-8466 US

LINE #	QTY	DESCRIPTION	REMARKS	UNIT PRICE	TOTAL
1	1.00	LOCATABLE MINERALS / MINING CLAIMS- NOT NEW-UNADJUD,ONE AUTH NO. ONLY / MINING CLAIM MONEY RECEIVED <b>CASES:</b> AMC324825/\$1550.00	MAINT 2018/10	- n/a -	1550.00
<b>TOTAL:</b>					<b>\$1,550.00</b>

**PAYMENT INFORMATION**

1	AMOUNT:	1550.00	POSTMARKED:	08/24/2017
	TYPE:	CHECK	RECEIVED:	08/29/2017
	CHECK NO:	8399		
	NAME:	STEVEN N WARR AND ASSOC ARCHITECTS LC 727 W ALAN POINT DR DRAPER UT 84020-8466 US		

**REMARKS**

This receipt was generated by the automated BLM Collections and Billing System and is a paper representation of a portion of the official electronic record contained therein.

UNITED STATES  
DEPARTMENT OF THE INTERIOR  
BUREAU OF LAND MANAGEMENT  
MAINTENANCE FEE PAYMENT FORM FOR  
LODE CLAIMS, MILL SITES, AND TUNNEL SITES

324825  
340117  
351865  
250938  
287024

Remitter Name: STEVEN H. WARR

Mailing Address: 727 WEST ALAN PT. DR.

City, State, Zip: DRAPER, UTAH, 84020

PHONE 801-631-4748

☐ Check here if this is a change of address.

FOR COUNTY RECORDER'S USE

No. of claims/sites 14  
x \$155 per claim/site  
Total due BLM \$ \$2,170.00

- The maintenance fee may be paid by cash, check, money order, Bureau of Land Management (BLM) Declining Deposit Account, or credit card (VISA, American Express, Discover, or MasterCard). Payments must be remitted to the BLM State Office where your claim or site is recorded and received on or before September 1. If the payment is mailed, the envelope must be postmarked by a bona fide delivery service on or before September 1 and received at the proper BLM State Office within 15 calendar days after the due date. Payments may also be made by telephone using a credit card. A complete listing of BLM State Offices with their addresses and phone numbers can be found at <http://www.blm.gov>.
- The maintenance fee for the following claim(s)/site(s) applies to the assessment year 2017.

CLAIM/SITE NAME	BLM SERIAL NO.
POPPY #1, #2, #3, #4	324825, 324826, 324827, 324828
RIANHOKI #1	340117
LOST STAR #1, #2	351865, 351866
LAPOSA #1A, #1B	250934, 250955
LAPOSA #17	250944
LAPOSA #11, #12	250948, 250949
LAPOSA #17, #18	287024, 287025
	PHOENIX, ARIZONA
	2016 AUG 18 P 2:52

Use a separate sheet for additional claim/site names, serial numbers, and claimant names and addresses.

(Continued on page 2)

AUG 22 2016  
BY: RAW

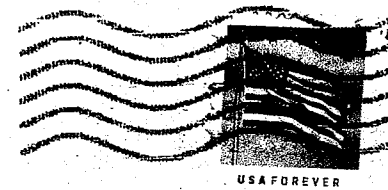
RECEIPT # 3635023



Mr Steven Warr  
727 W Alan Point Dr  
Draper UT 84020-8466

SALT LAKE CITY UT 840

15 AUG 2016 PM 5 L



RECEIVED  
BLM AZ STATE OFFICE


2016 AUG 18 P 2:44

PHOENIX, ARIZONA

**UNITED STATES  
DEPARTMENT OF THE INTERIOR**

Bureau of Land Management  
Arizona State Office  
1 North Central Avenue, Suite 800  
Phoenix, Arizona 85004

85004-442700



**United States Department of the Interior**  
**Bureau of Land Management**  
DIV OF LANDS, MINRLS & ENERGY  
ONE N CENTRAL AVE  
PHOENIX, AZ 85004 -4427  
Phone: 602-417-9200

Receipt

No: 3635023

<b>Transaction #:</b> 3738859	
<b>Date of Transaction:</b> 08/19/2016	
CUSTOMER:	
	STEVEN N WARR 727 W ALAN POINT DR DRAPER,UT 84020-8466 US

LINE #	QTY	DESCRIPTION	REMARKS	UNIT PRICE	TOTAL
1	1.00	LOCATABLE MINERALS / MINING CLAIMS- NOT NEW-UNADJUD,ONE AUTH NO. ONLY / MINING CLAIM MONEY RECEIVED CASES: AMC324825/\$2170.00	MAINT FEE 2017 - 14	- n/a -	2170.00
TOTAL:					\$2,170.00

PAYMENT INFORMATION				
1	AMOUNT:	2170.00	POSTMARKED:	08/15/2016
	TYPE:	CHECK	RECEIVED:	08/18/2016
	CHECK NO:	8343		
	NAME:	STEVEN N WARR AND ASSOC ARCHITECTS LC 727 W ALAN POINT DR DRAPER UT 84020-8466 US		

REMARKS

This receipt was generated by the automated BLM Collections and Billing System and is a paper representation of a portion of the official electronic record contained therein.



UNITED STATES  
DEPARTMENT OF THE INTERIOR  
BUREAU OF LAND MANAGEMENT  
**MAINTENANCE FEE PAYMENT FORM FOR  
LODE CLAIMS, MILL SITES, AND TUNNEL SITES**

250938  
287024  
324825  
340117  
351865

Remitter Name: STEVEN H. WARR  
Mailing Address: 727 W. ALAN PT. DR.  
City, State, Zip: DRAPER, UT, 84020  
PHONE 801-631-4748

☐ Check here if this is a change of address.

FOR COUNTY RECORDER'S USE

No. of claims/sites 14  
x \$155 per claim/site  
Total due BLM \$ 2,170<sup>00</sup>

- The maintenance fee may be paid by cash, check, money order, Bureau of Land Management (BLM) Declining Deposit Account, or credit card (VISA, American Express, Discover, or MasterCard). Payments must be remitted to the BLM State Office where your claim or site is recorded and received on or before September 1. If the payment is mailed, the envelope must be postmarked by a bona fide delivery service on or before September 1 and received at the proper BLM State Office within 15 calendar days after the due date. Payments may also be made by telephone using a credit card. A complete listing of BLM State Offices with their addresses and phone numbers can be found at <http://www.blm.gov>.
- The maintenance fee for the following claim(s)/site(s) applies to the assessment year 2016.

CLAIM/SITE NAME	BLM SERIAL NO.
POPPY #1, #2, #3, #4	324825 to 324828
MINNOW #1	340117
LOST STAR #1 & #2	351865, 351866
LAPOSA #1A AND #1B	250954, 250955
LAPOSA #7	250944
LAPOSA #11 AND #12	250948, 250949
LAPOSA #17 AND #18	287024, 287025

Use a separate sheet for additional claim/site names, serial numbers, and claimant names and addresses.

(Continued on page 2)

ENTERED  
AUG 26 2015  
BY: 12

RECEIPT # 3375022

RECEIVED  
BLM STATE OFFICE  
2015 AUG 21 PM 3:29  
PHOENIX, ARIZONA

S. WARR  
727 W. MAIN PK. DR.  
DRAPER, UT. 84020

SALT LAKE CITY UT 840

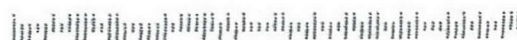
18 AUG 2015 PM 4 L



RECEIVED  
MINZ STATE OFFICE  
2015 AUG 21 P 2:37  
PHOENIX, ARIZONA

BUREAU OF LAND MANAGEMENT  
MINING CLAIMS  
ONE NORTH CENTRAL AVE STE. 800  
PHOENIX AZ, 85004-2203

85004442700





**United States Department of the Interior**  
**Bureau of Land Management**  
 LANDS/RECREATION & PLANNING  
 ONE N CENTRAL AVE  
 PHOENIX, AZ 85004 -2203  
 Phone: 602-417-9200

Receipt

No: 3375022


<b>Transaction #:</b> 3473244	
<b>Date of Transaction:</b> 08/24/2015	
<b>CUSTOMER:</b>	
	STEVEN N WARR 727 W ALAN POINT DR DRAPER,UT 84020-8466 US

LINE #	QTY	DESCRIPTION	REMARKS	UNIT PRICE	TOTAL
1	1.00	LOCATABLE MINERALS / MINING CLAIMS-NOT NEW-UNADJUD,ONE AUTH NO. ONLY / MINING CLAIM MONEY RECEIVED <b>CASES:</b> AMC324825/\$2170.00	MAINT FEE PYMNT - 14 2016	- n/a -	2170.00
<b>TOTAL:</b>					<b>\$2,170.00</b>

PAYMENT INFORMATION			
1	AMOUNT:	2170.00	POSTMARKED: 08/18/2015
	TYPE:	CHECK	RECEIVED: 08/21/2015
	CHECK NO:	8297	
	NAME:	STEVEN N WARR AND ASSOC ARCHITECTS LC 727 W ALAN POINT DR DRAPER UT 84020-8466 US	

REMARKS

This receipt was generated by the automated BLM Collections and Billing System and is a paper representation of a portion of the official electronic record contained therein.



8/24/2015

UNITED STATES  
DEPARTMENT OF THE INTERIOR  
BUREAU OF LAND MANAGEMENT  
MAINTENANCE FEE PAYMENT FORM FOR  
LODE CLAIMS, MILL SITES, AND TUNNEL SITES

NOTICE OF INTENT TO HOLD  
MAINTENANCE FEE  
PAYMENT  
(Example Form-Utah)

Submit copy with payment to: USO -  
Bureau of Land Management-USDI  
440 West 200 South, Suite 500  
P. O. Box 45155  
Salt Lake City, UT 84145-0155

Remitter Name: STEVEN N. WARR  
Mailing Address: 727 WEST ALAN PT. DR.  
City, State, Zip: DRAPER, UT. 84020  
PHONE 801-631-4748

☐ Check here if this is a change of address.

AMC 250938  
287024  
324825  
340117  
351865

FOR COUNTY RECORDER'S USE

No. of claims/sites 14  
x \$155 per claim/site  
Total due BLM \$ 2,170<sup>00</sup>

1. The maintenance fee may be paid by cash, check, money order, Bureau of Land Management (BLM) Declining Deposit Account, or credit card (VISA, American Express, Discover, or MasterCard). Payments must be remitted to the BLM State Office where your claim or site is recorded and received on or before September 1. If the payment is mailed, the envelope must be postmarked by a bona fide delivery service on or before September 1 and received at the proper BLM State Office within 15 calendar days after the due date. Payments may also be made by telephone using a credit card. A complete listing of BLM State Offices with their addresses and phone numbers can be found at <http://www.blm.gov>.
2. The maintenance fee for the following claim(s)/site(s) applies to the assessment year \_\_\_\_\_.

CLAIM/SITE NAME	BLM SERIAL NO.
POPPY #1, #2, #3, #4	324825 TO 324828
MINNOW #1	340117
LOST STAR #1, #2	351865, 351866
LAPOSA 1A and 1B	250954, 250955
LAPOSA 7	250944
LAPOSA 11 and 12	250948 and 250949
LAPOSA 17 and 18	287024 and 287025

Use a separate sheet for additional claim/site names, serial numbers, and claimant names and addresses.

(Continued on page 2)

ENTERED  
AUG 19 2014  
BY: R Am

\*\*\*FOR BLM USE ONLY\*\*\*

PAID for YR 2015 MF  
Receipt# 3103929  
Lead UMC# \_\_\_\_\_



S. O. Evans  
727 W. Alameda Dr.  
Draper UT 84020


SALT LAKE CITY UT 840

12 AUG 2014 PM 1 1



RECEIVED  
BLM AZ STATE  
2014 AUG 15 P 2:33  
BLM office - Ming Davis  
1 North Central Ave  
Phoenix Ariz.  
PHOENIX, ARIZONA


8500484414



En. O'Connor  
727 W. Alameda St.  
Tucson AZ 85702

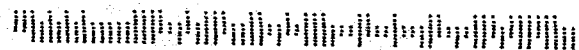
SALT LAKE CITY UT 840

12 AUG 2014 PM 1 L



RECEIVED  
BLM AZ STATE  
2014 AUG 15 P 2:33  
BLM offices - Mary Davis  
1 North Central Ave  
Phoenix, Arizona  
Phoenix Ariz.

8500434414





**United States Department of the Interior**  
**Bureau of Land Management**  
 LANDS/RECREATION & PLANNING  
 ONE N CENTRAL AVE  
 PHOENIX, AZ 85004 -2203  
 Phone: 602-417-9200



Receipt

No:

3103929

<b>Transaction #:</b> 3195517	
<b>Date of Transaction:</b> 08/18/2014	
<b>CUSTOMER:</b>	
	STEVEN N WARR 727 W ALAN POINT DR DRAPER, UT 84020-8466 US

LINE #	QTY	DESCRIPTION	REMARKS	UNIT PRICE	TOTAL
1	1.00	LOCATABLE MINERALS / MINING CLAIMS-NOT NEW-UNADJUD, ONE AUTH NO. ONLY / MINING CLAIM MONEY RECEIVED <b>CASES:</b> AMC324825/\$2170.00	MAINT FEE PYMNT (14) 2015	- n/a -	2170.00
<b>TOTAL:</b>					<b>\$2,170.00</b>

PAYMENT INFORMATION			
1	AMOUNT:	2170.00	POSTMARKED: 08/12/2014
	TYPE:	CHECK	RECEIVED: 08/15/2014
	CHECK NO:	8241	
	NAME:	STEVEN N WARR AND ASSOC ARCHITECTS LC 727 W ALAN POINT DR DRAPER UT 84020-8466 US	

REMARKS

This receipt was generated by the automated BLM Collections and Billing System and is a paper representation of a portion of the official electronic record contained therein.

NOTICE OF INTENT TO HOLD  
MAINTENANCE FEE  
PAYMENT  
(Example Form-Utah)

Submit copy with payment to: **USO -  
Bureau of Land Management-USDI**  
BUSINESS & SUPPORT SVCS DIV  
1111 CENTRAL AVE  
PHOENIX, AZ 85004 -2203

Reserved for  
COUNTY →  
RECORDER →  
INFO ONLY →  
Requires an  
original →  
document that  
is signed and  
notarized. →

Maintenance Fee payment of \$140 per claim/site --pursuant to Regulation 43 CFR 3830.21(d) and 3834.11(a)(2). 324825  
340117  
351865  
250938

(Fee may be paid by cash, check, money order, BLM Declining Deposit Account (DDA), or Visa/Master card payable to the U.S. Department of Interior, Bureau of Land Management (BLM). Submit payment to the above address. Payment must be received on or before September 1 or the envelope must be postmarked by a bona fide mail delivery service on or before September 1 and received within 15 days. The fees may be paid by completing this form and submitting to the BLM by facsimile/fax, (801)539-4237, and then contact the BLM Information Access Center-Accounts at (801)539-4001.  
\*Submit prior to August for a quicker return of receipt\*.)


\*If the maintenance fee was waived in the previous assessment year, you must complete the assessment work for that year and submit POL to BLM.  
\*Failure to pay maintenance fees or file waiver certification on or before Sept. 1 results in the claim/site being forfeited by operation of law.  
\*Uncollectible check, financial instrument, and card payment will be deemed as nonpayment of fees and if after due date claim/site forfeited.  
\*You cannot modify document or pay additional fees after the due date.

MAINTENANCE FEE(S) is paid in advance for the upcoming year 2014, in the amount of \$ 1,960<sup>00</sup> for the following 14 mining claim/site(s):

CLAIM/SITE NAME(S) & UMC NUMBER(S) (please print or type):  
CHECK ☒ if a Mill or Tunnel Site(s) listed below.

CHECK ☒ if Continued: ☐ See attached.  
☐ See other side.

POPPY #1, #2, #3 and #4. . . . . 324825, 324826, 324827 and 324828  
MINNOW #1. . . . . 340117  
LOST STAR #1 and #2. . . . . 351865 and 351866  
LAPOSA 1A and 1B. . . . . 250954 and 250955  
LAPOSA 7. . . . . 250944  
LAPOSA 11 and 12. . . . . 250948 and 250949  
LAPOSA 17 and 18. . . . . 287024 and 287025



*****FOR BLM USE ONLY*****	
PAID for YR <u>2014</u> MF	
Receipt#	<u>2864171</u>
Lead	
UMC#	

CLAIMANT/REMITTER NAME, MAILING ADDRESS, & TELEPHONE (please print or type):  
\*THIS ADDRESS will be used to UPDATE the records if it is for the claimant on BLM records.  
\*If you DO NOT want the BLM to use this address to update the records, please state: "not a change of address."

⇒ STEVEN H. WARR  
⇒ 727 WEST ALAN POINT DRIVE  
⇒ DRAPER, UTAH, 84020  
⇒ PHONE 801-631-4748

SIGNATURE [Signature] DATE: 8/19/2013

The new automated system, requires consistent names and address of all the claimants. If possible, PLEASE attach a list showing all the claimants name and mailing address (prefer PO Box) for the claim/site(s) listed above to assure that BLM records reflect the correct name and current address.

RECEIVED  
BLM AZ STATE OFFICE  
2013 AUG 23 P 2:40  
PHOENIX, ARIZONA




S. WARR  
727 W. ALAN PT. DR.  
DRAPER, UT. 84020

BUREAU OF LAND MANAGEMENT  
BUSINESS & SUPPORT SERVICES - MINING CLAIM  
ONE N. CENTRAL AVE.  
PHOENIX, ARIZONA 85004-2200

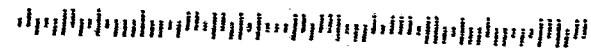
PHOENIX ARIZONA

2013 AUG 29 PM 2:40

RECEIVED  
BLM AZ STATE OFFICE



85004\$4427



**United States Department of the Interior**  
**Bureau of Land Management**  
LANDS/RECREATION & PLANNING  
ONE N CENTRAL AVE  
PHOENIX, AZ 85004 -2203  
Phone: 602-417-9200

Receipt

No:

2864171

Transaction #: 2950072

Date of Transaction: 08/26/2013

CUSTOMER:

STEVEN N WARR  
727 ALAN POINT DR  
DRAPER, UT 84020-8466 US

LINE #	QTY	DESCRIPTION	REMARKS	UNIT PRICE	TOTAL
1	1.00	LOCATABLE MINERALS / MINING CLAIMS-NOT NEW-UNADJUD, ONE AUTH NO. ONLY / MINING CLAIM MONEY RECEIVED CASES: AMC324825/\$1960.00	MAINT FEE PYMNT (14) 2014	- n/a -	1960.00
TOTAL:					\$1,960.00

PAYMENT INFORMATION					
1	AMOUNT:	1960.00		POSTMARKED:	08/20/2013
	TYPE:	CHECK		RECEIVED:	08/23/2013
	CHECK NO:	8140			
	NAME:	STEVEN N WARR AND ASSOC ARCHITECTS 727 ALAN POINT DR DRAPER UT 84020-8466 US			

REMARKS

This receipt was generated by the automated BLM Collections and Billing System and is a paper representation of a portion of the official electronic record contained therein.



United States Department of the Interior  
Bureau of Land Management  
LANDS/RECREATION & PLANNING  
ONE N CENTRAL AVE  
PHOENIX, AZ 85004 -2203  
Phone: 602-417-9200

Amc 324825

Receipt Amc 250938

Amc 340117

Amc 287024

2624415

No:

Amc 351865

Transaction #: 2704811

Date of Transaction: 08/07/2012

CUSTOMER:

STEVEN N WARR  
727 ALAN POINT DR  
DRAPER, UT 84020-8466 US

LINE #	QTY	DESCRIPTION	REMARKS	UNIT PRICE	TOTAL
1	1.00	LOCATABLE MINERALS / MINING CLAIMS-NOT NEW-UNADJUD, ONE AUTH NO. ONLY / MINING CLAIM MONEY RECEIVED CASES: AMC324825/\$1960.00	MAINT 2013/14	- n/a -	1960.00
TOTAL:				\$1,960.00	

PAYMENT INFORMATION					
1	AMOUNT:	1960.00		POSTMARKED:	N/A
	TYPE:	CHECK		RECEIVED:	08/06/2012
	CHECK NO:	8046			
	NAME:	WARR, STEVEN N 727 ALAN POINT DR DRAPER UT 84020-8466 US			

REMARKS

This receipt was generated by the automated BLM Collections and Billing System and is a paper representation of a portion of the official electronic record contained therein.

**NOTICE OF INTENT TO HOLD  
MAINTENANCE FEE  
PAYMENT**  
(Example Form-Utah)

Submit copy with payment to: **USO -  
Bureau of Land Management-USDI**  
**BUSINESS & SUPPORT SVCS DIV**  
**111 N CENTRAL AVE**  
**PHOENIX, AZ 85004 -2203**

Reserved for  
COUNTY →  
RECORDER →  
INFO ONLY →  
Requires an  
original →  
document that  
is signed and  
notarized. →

**Maintenance Fee payment of \$140 per claim/site** --pursuant to Regulation 43 CFR 3830.21(d) and 3834.11(a)(2).

(Fee may be paid by cash, check, money order, BLM Declining Deposit Account (DDA), or Visa/Master card payable to the U.S. Department of Interior, Bureau of Land Management (BLM). Submit payment to the above address. Payment must be received on or before September 1 or the envelope must be postmarked by a bona fide mail delivery service on or before September 1 and received within 15 days. The fees may be paid by completing this form and submitting to the BLM by facsimile/fax, (801)539-4237, and then contact the BLM Information Access Center-Accounts at (801)539-4001.  
\*Submit prior to August for a quicker return of receipt\*.)

\*If the maintenance fee was waived in the previous assessment year, you must complete the assessment work for that year and submit POL to BLM.  
\*Failure to pay maintenance fees or file waiver certification on or before Sept. 1 results in the claim/site being forfeited by operation of law.  
\*Uncollectible check, financial instrument, and card payment will be deemed as nonpayment of fees and if after due date claim/site forfeited.  
\*You cannot modify document or pay additional fees after the due date.

MAINTENANCE FEE(S) is paid in advance for the upcoming year 2013, in the amount of \$ 1,960<sup>00</sup> for the following 14 mining claim/site(s):

CLAIM/SITE NAME(S) & UMC NUMBER(S) (please print or type):  
CHECK ☒ if a Mill or Tunnel Site(s) listed below.

CHECK ☒ if Continued: See attached.  
See other side.

POPPY 1, 2, 3 & 4 . . . . . 324825, 324826, 324827 & 324828  
MINNOW 1 . . . . . 340117  
LOST STAR 2 & 3 . . . . . 351865 & 351866  
LAPOSA 1A & 1B . . . . . 250954 & 250955  
LAPOSA 7 . . . . . 250944  
LAPOSA 11 & 12 . . . . . 250948, 250949  
LAPOSA 17 & 18 . . . . . 287024, 287025

**ENTERED IN COMPUTER**

RE 8-21-12

*****FOR BLM USE ONLY*****	
PAID for YR <u>2012</u> MF	
Receipt#	
Lead	UMC#

CLAIMANT/REMITTER NAME, MAILING ADDRESS, & TELEPHONE (please print or type):

\*THIS ADDRESS will be used to UPDATE the records if it is for the claimant on BLM records.

\*If you DO NOT want the BLM to use this address to update the records, please state: "not a change of address".

RECEIVED  
BLM AZ STATE OFFICE  
2012 AUG -6 P 3:22  
PHOENIX, ARIZONA

SIGNATURE: \_\_\_\_\_ DATE: \_\_\_\_\_

The new automated system, requires consistent names and address of all the claimants. If possible, PLEASE attach a list showing all the claimants name and mailing address (prefer PO Box) for the claim/site(s) listed above to assure that BLM records reflect the correct name and current address.



**NOTICE OF INTENT TO MAINTENANCE FEE PAYMENT**  
(Example Form-Utah)

Submit copy with payment to: **USO - Bureau of Land Management-USDI**  
BUSINESS & SUPPORT SVCS DIV  
222 N CENTRAL AVE  
PHOENIX, AZ 85004 -2203

Reserved for  
COUNTY RECORDER  
INFO ONLY  
Requires an original document that is signed and notarized.

Amc 324825  
Amc 340117  
Amc 351865  
Amc 250938  
Amc 287024

**Maintenance Fee payment of \$140 per claim/site** --pursuant to Regulation 43 CFR 3830.21(d) and 3834.11(a)(2).

(Fee may be paid by cash, check, money order, BLM Declining Deposit Account (DDA), or Visa/Master card payable to the U.S. Department of Interior, Bureau of Land Management (BLM). Submit payment to the above address. Payment must be received on or before September 1 or the envelope must be postmarked by a bona fide mail delivery service on or before September 1 and received within 15 days. The fees may be paid by completing this form and submitting to the BLM by facsimile/fax, (801)539-4237, and then contact the BLM Information Access Center-Accounts at (801)539-4001.  
\*Submit prior to August for a quicker return of receipt\*.)

\*If the maintenance fee was waived in the previous assessment year, you must complete the assessment work for that year and submit POL to BLM.  
\*Failure to pay maintenance fees or file waiver certification on or before Sept. 1 results in the claim/site being forfeited by operation of law.  
\*Uncollectible check, financial instrument, and card payment will be deemed as nonpayment of fees and if after due date claim/site forfeited.  
\*You cannot modify document or pay additional fees after the due date.

MAINTENANCE FEE(S) is paid in advance for the upcoming year 2012, in the amount of \$ 1,960<sup>00</sup> for the following 14 mining claim/site(s):

CLAIM/SITE NAME(S) & UMC NUMBER(S) (please print or type):  
CHECK ☒ if a Mill or Tunnel Site(s) listed below.

CHECK ☒ if Continued: See attached.  
See other side.

✓ POPPY 1, 2, 3 and 4. . . . . 324825, 324826, 324827 and 324828  
✓ MINNOW 1 . . . . . 340117  
✓ LOST STAR 2 and 3. . . . . 351865, 351866  
✓ LAPOSA 1A and 1B . . . . . 250954, 250955  
✓ LAPOSA 7 . . . . . 250944  
✓ LAPOSA 11 and 12 . . . . . 250948, 250949  
✓ LAPOSA 17 and 18 . . . . . 287024, 287025

\*\*\*\*\*FOR BLM USE ONLY\*\*\*\*\*

PAID for YR 2012 MF

Receipt# 2417959

Lead  
UMC#

CLAIMANT/REMITTER NAME, MAILING ADDRESS, & TELEPHONE (please print or type):  
\*THIS ADDRESS will be used to UPDATE the records if it is for the claimant on BLM records.  
\*If you DO NOT want the BLM to use this address to update the records, please state: "not a change of address".

STEVEN N. WARR  
⇒ 727 WEST ALAN PT. DR.  
⇒ DRAPER, UT. 84020

SEP 7 2011  
Am

SIGNATURE: [Signature] DATE: 8/22/011

The new automated system, requires consistent names and address of all the claimants. If possible, PLEASE attach a list showing all the claimants name and mailing address (prefer PO Box) for the claim/site(s) listed above to assure that BLM records reflect the correct name and current address.

RECEIVED  
BLM AZ STATE OFFICE  
2011 AUG 29 A 7:48  
PHOENIX, ARIZONA

**United States Department of the Interior**

**Bureau of Land Management**  
LANDS/RECREATION & PLANNING  
ONE N CENTRAL AVE  
PHOENIX, AZ 85004 -2203  
Phone: 602-417-9200

Receipt

No:

2417959

**Transaction #:** 2493365**Date of Transaction:** 08/29/2011**CUSTOMER:**

STEVEN N WARR  
727 ALAN POINT DR  
DRAPER, UT 84020-8466 US

LINE #	QTY	DESCRIPTION	REMARKS	UNIT PRICE	TOTAL
1	1.00	LOCATABLE MINERALS / MINING CLAIMS-NOT NEW-UNADJUD, ONE AUTH NO. ONLY / MINING CLAIM MONEY RECEIVED CASES: AMC324825/\$1960.00	MAINT-14	- n/a -	1960.00
<b>TOTAL:</b>					<b>\$1,960.00</b>

**PAYMENT INFORMATION**

1	AMOUNT:	1960.00	POSTMARKED:	08/24/2011
	TYPE:	CHECK	RECEIVED:	08/29/2011
	CHECK NO:	7810		
	NAME:	STEVEN N WARR AND ASSOC ARCHITECTS LC 727 ALAN POINT DR DRAPER UT 84020-8466 US		

**REMARKS**

This receipt was generated by the automated BLM Collections and Billing System and is a paper representation of a portion of the official electronic record contained therein.

STEVEN N. WARR  
727 W. ALAN PT. DR.  
DRAPER, UT., 84020

RECEIVED  
BLM 17 STATE OFFICE

2011 AUG 26 P 12:26

PHOENIX, ARIZONA

SALT LAKE CITY UT 841

24 AUG 2011 PM 1 T



BUREAU OF LAND MANAGEMENT  
BUSINESS & SUPPORT SERVICES - MINING CLAIMS  
ONE N. CENTRAL AVE.  
PHOENIX AZ. 85004-2203

85004-2203





# MAINTENANCE FEES

AMC 324825  
AMO 340117  
AMC 351865  
AMC 250938  
AMC 287024

Submit copy to:

USO-Bureau of Land Management-USDI

BUSINESS & SUPPORT SVCS DIV

222 N CENTRAL AVE

PHOENIX, AZ 85004 -2203

☒ COUNTY RECORDER

☒ requires an original document

☒ that is signed and notarized.

☒

**Maintenance Fee payment of \$140 per claim/site** --pursuant to Regulation 43 CFR 3830.21(d), 74 FR 30961, June 29, 2009, and 43 CFR 3834.11(a)(2).

(Fee may be paid by cash, check, money order, BLM Declining Deposit Account (DDA), or Visa/Master card payable to the U.S. Department of Interior, Bureau of Land Management (BLM). Submit payment to the above address. Payment must be received on or before September 1 or the envelope must be postmarked by a bona fide mail delivery service on or before September 1 and received within 15 days. The fees may be paid by completing this form and submitting to the BLM by facsimile/fax, (801)539-4237, and then contact the BLM Information Access Center-Accounts at (801)539-4001.

**\*Submit prior to August for a quicker return of receipt\*.)**

\*If the maintenance fee was waived in the previous assessment year, you must complete the assessment work for that year and submit POL to BLM.  
\*Failure to pay maintenance fees or file waiver certification on or before Sept. 1 results in the claim/site being forfeited by operation of law.  
\*Uncollectible check, financial instrument, and card payment will be deemed as nonpayment of fees and if after due date claim/site forfeited.  
\*You cannot modify document or pay additional fees after the due date.

MAINTENANCE FEE(S) in the amount of \$ 1,960.<sup>00</sup> is paid for the following 14 mining claim/site(s):

CLAIM/SITE NAME(S) & UMC NUMBER(S) (please print or type):  
CHECK ☒ if a Mill or Tunnel Site(s) listed below.

CHECK ☒ if Continued:

☐ See attached.  
☐ See other side.

POPPY 1, 2, 3 + 4  
MINNOW 1  
LOST STAR #2 + #3  
LAPOSA 1A + 1B  
LAPOSA 7  
LAPOSA 11 + 12  
LAPOSA 17 + 18

324825, 324826, 324827, 324828  
340117  
351865, 351866  
250954, 250955  
250944  
250948, 250949  
287024, 287025

PHOENIX, ARIZONA

2010 SEP - 1 A 9:16

RECEIVED  
BLM AZ STATE OFFICE

\*\*\*\*\*FOR BLM USE ONLY\*\*\*\*\*

PAID for YR 2011 MF

Receipt# 2211354

Lead UMC# (14) A.H.

CLAIMANT/REMITTER NAME, MAILING ADDRESS, & TELEPHONE (please print or type):

\*THIS ADDRESS will be used to UPDATE the records if it is for the claimant on BLM records.

\*If you DO NOT want the BLM to use this address to update the records INITIAL here \_\_\_\_\_.

STEVEN N. WARR  
727 WEST ALAN PT. DR.  
DRAPER, UTAH, 84020

RE 9/20/10

SIGNATURE: [Signature] DATE: 3/17/2010

The new automated system, requires consistent names and address of all the claimants. If possible, PLEASE attach a list showing all the claimants name and mailing address (prefer PO Box) for the claim/site(s) listed above to assure that BLM records reflect the correct name and current address.

**United States Department of the Interior**  
**Bureau of Land Management**  
LANDS/RECREATION & PLANNING  
ONE N CENTRAL AVE  
PHOENIX, AZ 85004 -2203  
Phone:

Receipt

No: 2211354

<b>Transaction #:</b> 2281453	
<b>Date of Transaction:</b> 09/08/2010	
<b>CUSTOMER:</b>	
	STEVEN N WARR 727 ALAN POINT DR DRAPER, UT 84020-8466 US

LINE #	QTY	DESCRIPTION	REMARKS	UNIT PRICE	TOTAL
1	1.00	LOCATABLE MINERALS / MINING CLAIMS-NOT NEW-UNADJUD, ONE AUTH NO. ONLY / MINING CLAIM MONEY RECEIVED CASES: AMC324825/\$1960.00	MAINT FEE PYMNT (14) 2011	- n/a -	1960.00
<b>TOTAL:</b>					<b>\$1,960.00</b>

PAYMENT INFORMATION			
1	AMOUNT:	1960.00	POSTMARKED: N/A
	TYPE:	CHECK	RECEIVED: 09/08/2010
	CHECK NO:	7898	
	NAME:	WARR, STEVEN N 727 ALAN POINT DR DRAPER UT 84020-8466 US	

REMARKS

This receipt was generated by the automated BLM Collections and Billing System and is a paper representation of a portion of the official electronic record contained therein.



# MAINTENANCE FEE

Submit copy to:

**USO-Bureau of Land Management-USDI**  
BUSINESS & SUPPORT SVCS DIV  
222 N CENTRAL AVE  
PHOENIX, AZ 85004 -2203

☒ COUNTY RECORDER  
☒ requires an original document  
☒ that is signed and notarized.

AMC 250938

AMC 287024

AMC 324825

AMC 340117

AMC 351865

**Maintenance Fee payment of \$140 per claim/site** --pursuant to Regulation 43 CFR 3830.21(d), 74 FR 30961, June 29, 2009, and 43 CFR 3834.11(a)(2).

(Fee may be paid by cash, check, money order, BLM Declining Deposit Account (DDA), or Visa/Master card payable to the U.S. Department of Interior, Bureau of Land Management (BLM). Submit payment to the above address. Payment must be received on or before September 1 or the envelope must be postmarked by a bona fide mail delivery service on or before September 1 and received within 15 days. The fees may be paid by completing this form and submitting to the BLM by facsimile/fax, (801)539-4237, and then contact the BLM Information Access Center-Accounts at (801)539-4001.  
\*Submit prior to August for a quicker return of receipt\*.)

\*If the maintenance fee was waived in the previous assessment year, you must complete the assessment work for that year and submit POL to BLM.  
\*Failure to pay maintenance fees or file waiver certification on or before Sept. 1 results in the claim/site being forfeited by operation of law.  
\*Uncollectible check, financial instrument, and card payment will be deemed as nonpayment of fees and if after due date claim/site forfeited.  
\*You cannot modify document or pay additional fees after the due date.

MAINTENANCE FEE(S) in the amount of \$ 1,960.<sup>00</sup> is paid for the following 14 mining claim/site(s):

CLAIM/SITE NAME(S) & UMC NUMBER(S) (please print or type):  
CHECK ☒ if a Mill or Tunnel Site(s) listed below.

CHECK ☒ if Continued: See attached.  
See other side.

POPPY 1, 2, 3 + 4  
MINNOW 1  
LOST STAR #2 + #3  
LAPOSA 1A + 1B  
LAPOSA 7  
LAPOSA 11 + 12  
LAPOSA 17 + 18

324825, 324826, 324827, 324828 ✓  
340117 ✓  
351865, 351866 ✓  
250954, 250955 ✓  
250944  
250948, 250949  
287024, 287025

\*\*\*\*\*FOR BLM USE ONLY\*\*\*\*\*

PAID for YR 2009 MF

Receipt#

1988107

Lead  
UMC#

324825

CLAIMANT/REMITTER NAME, MAILING ADDRESS, & TELEPHONE (please print or type):

\*THIS ADDRESS will be used to UPDATE the records if it is for the claimant on BLM records.  
\*If you DO NOT want the BLM to use this address to update the records INITIAL here \_\_\_\_\_

⇒ STEVEN N. WARR  
⇒ 727 WEST HAN PT. DR.  
⇒ DRAPER, UTAH, 84020

SIGNATURE: Steven N. Warr

DATE: 8/20/09

The new automated system, requires consistent names and address of all the claimants. If possible, PLEASE attach a list showing all the claimants name and mailing address (prefer PO Box) for the claim/site(s) listed above to assure that BLM records reflect the correct name and current address.



**United States Department of the Interior****Bureau of Land Management**

BUSINESS &amp; SUPPORT SVCS DIV

ONE N CENTRAL AVE SUITE 800

PHOENIX, AZ 85004 -4427

Phone: (602) 417-9200

Receipt

No:

1988107

**Transaction #:** 2052277**Date of Transaction:** 08/26/2009

CUSTOMER:	STEVEN N WARR 727 ALAN POINT DR DRAPER,UT 84020-8466 US
-----------	---

LINE #	QTY	DESCRIPTION	REMARKS	UNIT PRICE	TOTAL
1	1.00	LOCATABLE MINERALS / MINING CLAIMS-NOT NEW-UNADJUD,ONE AUTH NO. ONLY / MINING CLAIM MONEY RECEIVED CASES: AMC324825/\$1960.00	MAINT 2010	- n/a -	1960.00
TOTAL:					\$1,960.00

PAYMENT INFORMATION				
1	AMOUNT:	1960.00	POSTMARKED:	08/21/2009
	TYPE:	CHECK	RECEIVED:	08/25/2009
	CHECK NO:	7542		
	NAME:	STEVEN N WARR AND ASSOC ARCHITECTS LC 727 ALAN POINT DR DRAPER UT 84020-8466 US		

REMARKS

This receipt was generated by the automated BLM Collections and Billing System and is a paper representation of a portion of the official electronic record contained therein.

# MAINTENANCE FEES

(Example Form-Utah)

AMC 324825  
340117  
351865  
250938  
287024

Submit copy to:

USO-Bureau of Land Management-USDI  
BUSINESS & SUPPORT SVCS DIV  
222 N CENTRAL AVE  
PHOENIX, AZ 85004 -2203

<< COUNTY RECORDER

<< requires an original document

<< that is signed and notarized.

<<

Maintenance Fee payment of **\$125 per claim/site** is made pursuant to the FY 1999 Omnibus Reconciliation Act of October 21, 1998 (PL 105-277; 112 Stat 2681-232,235), and Public Law 108-447 of December 8, 2004.

(Fee may be paid by cash, check, money order, BLM Declining Deposit Account (DDA), or Visa/Master card payable to the U.S. Department of Interior, Bureau of Land Management (BLM). Submit payment to the above address. Payment must be received on or before September 1 or the envelope must be postmarked by a bona fide mail delivery service on or before September 1 and received within 15 days. The fees may be paid by completing this form and submitting to the BLM by facsimile/fax, (801)539-4237, and then contact the BLM Information Access Center-Accounts at (801)539-4001.

\*Submit prior to August for a quicker return of receipt\*.)

\*If the maintenance fee was waived in the previous assessment year, you must complete the assessment work for that year and submit POL to BLM.

\*Failure to pay maintenance fees or file waiver certification on or before Sept. 1 results in the claim/site being forfeited by operation of law.

\*Uncollectible check, financial instrument, and card payment will be deemed as nonpayment of fees and if after due date claim/site forfeited.

\*You cannot modify document or pay additional fees after the due date.

MAINTENANCE FEE(S) in the amount of \$ 1,750<sup>00</sup> is paid for the following 14 mining claim/site(s): For 48

CLAIM/SITE NAME(S) & UMC NUMBER(S) (please print or type):

Continued: ( ) See attached  
( ) See other side

( ) Mill or tunnel sites listed below

POPPY 1, 2, 3 & 4

324825, 324826, 324827, 324828

MINNOW 1

340117

LOST STAR #2 & #3

351865, 351866

LAPOSA 1A & 1B

250954, 250955

LAPOSA 7

250944

LAPOSA 11 & 12

250948, 250949

LAPOSA 17 & 18

287024, 287025

\*\*\*\*\*FOR BLM USE ONLY\*\*\*\*\*

PAID for YR \_\_\_\_\_ MF

Receipt#

Lead  
UMC#

CLAIMANT/REMITTER NAME, MAILING ADDRESS, & TELEPHONE (please print or type):

\*THIS ADDRESS will be used to UPDATE the records if it is for the claimant on BLM records.

\*If you DO NOT want the BLM to use this address to update the records INITIAL here \_\_\_\_\_

=> STEVEN N. WARR  
=> 727 WEST ALAN FRONT DR.  
=> DRAPER, UTAH, 84620

SIGNATURE: [Signature]

DATE: 8/10/08

The new automated system, requires consistent names and address of all the claimants. If possible, PLEASE attach a list showing all the claimants name and mailing address (prefer PO Box) for the claim/site(s) listed above to assure that BLM records reflect the correct name and current address.

ENTERED INTO COMPUTER  
9/14/08 QB

United States Department of the Interior  
Bureau of Land Management  
BUSINESS & SUPPORT SVCS DIV  
ONE N CENTRAL AVE SUITE 800  
PHOENIX, AZ 85004 -4427  
Phone: (602) 417-9200

Receipt

No: 1771461

Transaction #: 1829168

Date of Transaction: 08/26/2008

CUSTOMER: STEVEN N WARR  
727 WEST ALAN PT DRIVE  
DRAPER, UT 84020

LINE #	QTY	DESCRIPTION	REMARKS	UNIT PRICE	TOTAL
1	1.00	LOCATABLE MINERALS / MINING CLAIMS-NOT NEW-UNADJUD, ONE AUTH NO. ONLY / MINING CLAIM MONEY RECEIVED (455) CASES: AMC324825/\$1750.00	MAINT 2009	- n/a -	1750.00
TOTAL:					\$1,750.00

PAYMENT INFORMATION					
1	AMOUNT:	\$1,750.00		POSTMARKED:	8/21/08 0:00
	TYPE:	CHECK		RECEIVED:	08/26/2008
	CHECK NO:	7299			
	NAME:	STEVEN N. WARR AND ASSOC. ARCHITECTS, LC 727 WEST ALAN PT DRIVE DRAPER UT 84020			

REMARKS

This receipt was generated by the automated BLM Collections and Billing System and is a paper representation of a portion of the official electronic record contained therein.



# MAINTENANCE FEES

(Example Form-Utah)

AMC 324825  
340117  
351865  
250938  
287024

Submit copy to:

United States Department of the Interior  
Bureau of Land Management  
BUSINESS & SUPPORT SVCS DIV  
222 N CENTRAL AVE  
PHOENIX, AZ 85004 -2203

>> COUNTY RECORDER  
>> requires an original document  
>> that is signed and notarized.  
>>

**Maintenance Fee payment of \$125 per claim/site** is made pursuant to the FY 1999 Omnibus Reconciliation Act of October 21, 1998 (PL 105-277; 112 Stat 2681-232,235), and Public Law 108-447 of December 8, 2004.

(Fee may be paid by cash, check, money order, BLM Declining Deposit Account (DDA), or Visa/Master card payable to the U.S. Department of Interior, Bureau of Land Management (BLM). Submit payment to the above address. Payment must be received on or before September 1 or the envelope must be postmarked by a bona fide mail delivery service on or before September 1 and received within 15 days. The fees may be paid by completing this form and submitting to the BLM by facsimile/fax, (801)539-4237, and then contact the BLM Information Access Center-Accounts at (801)539-4001.

\*Submit prior to August for a quicker return of receipt\*.)

\*If the maintenance fee was waived in the previous assessment year, you must complete the assessment work for that year and submit POL to BLM.

\*Failure to pay maintenance fees or file waiver certification on or before Sept. 1 results in the claim/site being forfeited by operation of law.

\*Uncollectible check, financial instrument, and card payment will be deemed as nonpayment of fees and if after due date claim/site forfeited.

\*You cannot modify document or pay additional fees after the due date.

MAINTENANCE FEE(S) in the amount of \$ 1750<sup>00</sup> is paid for the following 14 mining claim/site(s): For YR 2007 to 2008

CLAIM/SITE NAME(S) & UMC NUMBER(S) (please print or type):  
( ) Mill or tunnel sites listed below

Continued: ( ) See attached  
( ) See other side

POPPY #1, #2, #3, #4 — 324825, 324826, 324827, 324828  
MINNION #1 — 340117  
LOST STAR #2, #3 — 351865, 351866  
LAPOSA #1A, 1B — 250944, 250955  
LAPOSA #7 — 250944  
LAPOSA #11, #12 — 250948, 250949  
LAPOSA #17, #18 — 287024, 287025

RECEIVED  
BLM, AZ STATE OFFICE  
2007 AUG 23 A 8:  
PHOENIX, ARIZONA

*John H. HARR*

\*\*\*\*\*FOR BLM USE ONLY\*\*\*\*\*

PAID for YR 2008 MF

Receipt# ISS1177

Lead  
UMC#

CLAIMANT/REMITTER NAME, MAILING ADDRESS, & TELEPHONE (please print or type):

\*THIS ADDRESS will be used to UPDATE the records if it is for the claimant on BLM records.

\*If you DO NOT want the BLM to use this address to update the records INITIAL here \_\_\_\_\_

⇒ STEVEN H. HARR  
⇒ 727 WEST SLASH POINT DRIVE  
⇒ DRAPER, UT. 84020

SIGNATURE: *John H. HARR*

DATE: 8/20/07

The new automated system, requires consistent names and address of all the claimants. If possible, PLEASE attach a list showing all the claimants name and mailing address (prefer PO Box) for the claim/site(s) listed above to assure that BLM records reflect the correct name and current address.

United States Department of the Interior  
Bureau of Land Management  
BUSINESS & SUPPORT SVCS DIV  
ONE N CENTRAL AVE SUITE 800  
PHOENIX, AZ 85004 -4427  
Phone: (602) 417-9200

Receipt

No: 1551177

Transaction #: 1602696

Date of Transaction: 08/23/2007

CUSTOMER: STEVEN N WARR  
727 WEST ALAN PT DRIVE  
DRAPER, UT 84020

LINE #	QTY	DESCRIPTION	REMARKS	UNIT PRICE	TOTAL
1	1.00	LOCATABLE MINERALS / MINING CLAIMS-NOT NEW-UNADJUD, ONE AUTH NO. ONLY / MINING CLAIM MONEY RECEIVED (455) CASES: AMC324825/\$1750.00	MAINT 2008 (14)	- n/a -	1750.00
TOTAL:					\$1,750.00

PAYMENT INFORMATION				
1	AMOUNT:	\$1,750.00	POSTMARKED:	8/20/07 0:00
	TYPE:	CHECK	RECEIVED:	08/23/2007
	CHECK NO:	7006		
	NAME:	STEVEN N WARR AND ASSOC ARCHITECTS 727 WEST ALAN PT DRIVE DRAPER UT 84020		

REMARKS

This receipt was generated by the automated BLM Collections and Billing System and is a paper representation of a portion of the official electronic record contained therein.



# MAINTENANCE FEES

Submit copy to:

United States Department of the Interior  
Bureau of Land Management  
BUSINESS & SUPPORT SVCS DIV  
222 N CENTRAL AVE  
PHOENIX, AZ 85004-2203

>> COUNTY RECORDER  
>> requires an original document  
>> that is signed and notarized.  
>>

AMC 340117  
AMC 324825  
AMC 351865  
AMC 250938  
AMC 287024

Maintenance Fee payment of \$125 per claim/site is made pursuant to the FY 1999 Omnibus Reconciliation Act of October 21, 1998 (PL 105-277; 112 Stat 2681-232,235), and Public Law 108-447 of December 8, 2004.

(Fee may be paid by cash, check, money order, BLM Declining Deposit Account (DDA), or Visa/Master card payable to the U.S. Department of Interior, Bureau of Land Management (BLM). Submit payment to the above address. Payment must be received on or before September 1 or the envelope must be postmarked by a bona fide mail delivery service on or before September 1 and received within 15 days. The fees may be paid by completing this form and submitting to the BLM by facsimile/fax, (801)539-4237, and then contact the BLM Information Access Center-Accounts at (801)539-4001.  
\*Submit prior to August for a quicker return of receipt\*.)

\*If the maintenance fee was waived in the previous assessment year, you must complete the assessment work for that year and submit POL to BLM.  
\*Failure to pay maintenance fees or file waiver certification on or before Sept. 1 results in the claim/site being forfeited by operation of law.  
\*Uncollectible check, financial instrument, and card payment will be deemed as nonpayment of fees and if after due date claim/site forfeited.  
\*You cannot modify document or pay additional fees after the due date.

MAINTENANCE FEE(S) in the amount of \$ 1,750<sup>00</sup> is paid for the following 14 mining claim/site(s):

CLAIM/SITE NAME(S) & UMC NUMBER(S) (please print or type):  
( ) Mill or tunnel sites listed below


Continued: ( ) See attached  
( ) See other side

POPPY #1, #2, #3, #4 - 324825, 324826, 324827, 324828  
MINNOW #1 - 340117  
LOST STAR #2 & #3 - 341865, 351866  
LAPOSA #1A & 1B - 250954, 290955  
LAPOSA #7 - 250944  
LAPOSA #11, #12 - 250948, 250949  
LAPOSA #17, #18 - 287024, 287025

RECEIVED  
BLM AZ STATE OFFICE  
AUG 21 A 9:11  
PHOENIX, ARIZONA

FOR YEAR  
2006 TO  
8/31/07

State of Utah County of Salt Lake  
Subscribed and sworn to before me on 8/14/06  
(Date)  
David McEntire  
David McEntire



\*\*\*\*\*FOR BLM USE ONLY\*\*\*\*\*

PAID for YR \_\_\_\_\_ MF \_\_\_\_\_

Receipt# \_\_\_\_\_

Lead  
UMC# \_\_\_\_\_

CLAIMANT/REMITTER NAME, MAILING ADDRESS, & TELEPHONE (please print or type):

\*THIS ADDRESS will be used to UPDATE the records if it is for the claimant on BLM records.  
\*If you DO NOT want the BLM to use this address to update the records INITIAL here \_\_\_\_\_

= STEVEN N. KARRZ  
= 727 WEST ALAN POINT DRIVE  
= DRAPER, UTAH, 84020

SIGNATURE

Steven N. Karrz

DATE: 8/14/06

The new automated system, requires consistent names and address of all the claimants. If possible, PLEASE attach a list showing all the claimants name and mailing address (prefer PO Box) for the claim/site(s) listed above to assure that BLM records reflect the correct name and current address.

RE 8/25/06

(14/11/07)



United States Department of the Interior  
Bureau of Land Management  
BUSINESS & SUPPORT SVCS DIV  
ONE N CENTRAL AVE  
PHOENIX, AZ 85004 -2203  
Phone: (602) 417-9200

Receipt

No: 1339352

<b>Transaction #:</b> 1384529	
<b>Date of Transaction:</b> 08/21/2006	
<b>CUSTOMER:</b>	STEVEN N. WARR & ASSOC 727 W ALAN POINT DR. DRAPER, UT 84020

LINE #	QTY	DESCRIPTION	REMARKS	UNIT PRICE	TOTAL
1	1.00	LOCATABLE MINERALS / MINING CLAIMS-NOT NEW-UNADJUD, ONE AUTH NO. ONLY / MINING CLAIM MONEY RECEIVED (455) CASES: AMC324825/\$1750.00	MAINT 2007 (14)	- n/a -	1750.00
<b>TOTAL:</b>					<b>\$1,750.00</b>

PAYMENT INFORMATION			
1	AMOUNT:	\$1,750.00	POSTMARKED: 08/16/2006
	TYPE:	CHECK	RECEIVED: 08/21/2006
	CHECK NO:	6712	
	NAME:	STEVEN N. WAR AND ASSOC. ARCHITECTS, LC 727 W ALAN POINT DR. DRAPER UT 84020	

REMARKS

This receipt was generated by the automated BLM Collections and Billing System and is a paper representation of a portion of the official electronic record contained therein.

**United States Department of the Interior**  
**Bureau of Land Management**  
BUSINESS & SUPPORT SVCS DIV  
222 N CENTRAL AVE  
PHOENIX, AZ 85004 -2203  
Phone: (602) 417-9200

Receipt

No: 1138709

<b>Transaction #:</b> 1177880		AMC 324825
<b>Date of Transaction:</b> 08/26/2005		AMC 340117
<b>CUSTOMER:</b>	STEVEN N WARR	AMC 351865
	727 WEST ALAN PT DRIVE	AMC 250938
	DRAPER, UT 84020	AMC 287024

LINE #	QTY	DESCRIPTION	REMARKS	UNIT PRICE	TOTAL
1	1.00	LOCATABLE MINERALS / MINING CLAIMS- NOT NEW-UNADJUD, ONE AUTH NO. ONLY / MINING CLAIM MONEY RECEIVED (455) CASES: AMC324825/\$1750.00	MAINT 2006 (14)	- n/a -	1750.00
TOTAL:					\$1,750.00

PAYMENT INFORMATION			
1	AMOUNT:	\$1,750.00	POSTMARKED: 08/22/2005
	TYPE:	CHECK	RECEIVED: 08/25/2005
	CHECK NO:	6411	
	NAME:	STEVEN N WARR AND ASSOC ARCHITECTS 727 WEST ALAN PT DRIVE DRAPER UT 84020	

REMARKS

This receipt was generated by the automated BLM Collections and Billing System and is a paper representation of a portion of the official electronic record contained therein.

RE 9/9/05

# MAINTENANCE FEES

(Example Form-Utah)

Submit copy to:

United States Department of the Interior  
Bureau of Land Management  
BUSINESS & SUPPORT SVCS DIV  
222 N CENTRAL AVE  
PHOENIX, AZ 85004 -2203

>> COUNTY RECORDER  
>> requires an original document  
>> that is signed and notarized.  
>>

**Maintenance Fee payment of \$125 per claim/site** is made pursuant to the FY 1999 Omnibus Reconciliation Act of October 21, 1998 (PL 105-277; 112 Stat 2681-232,235), and Public Law 108-447 of December 8, 2004.

(Fee may be paid by cash, check, money order, BLM Declining Deposit Account (DDA), or Visa/Master card payable to the U.S. Department of Interior, Bureau of Land Management (BLM). Submit payment to the above address. Payment must be received on or before September 1 or the envelope must be postmarked by a bona fide mail delivery service on or before September 1 and received within 15 days. The fees may be paid by completing this form and submitting to the BLM by facsimile/fax, (801)539-4237, and then contact the BLM Information Access Center-Accounts at (801)539-4001.

\*Submit prior to August for a quicker return of receipt\*.)

\*If the maintenance fee was waived in the previous assessment year, you must complete the assessment work for that year and submit POL to BLM.

\*Failure to pay maintenance fees or file waiver certification on or before Sept. 1 results in the claim/site being forfeited by operation of law.

\*Uncollectible check, financial instrument, and card payment will be deemed as nonpayment of fees and if after due date claim/site forfeited.

\*You cannot modify document or pay additional fees after the due date.

MAINTENANCE FEE(S) in the amount of \$ 1,750<sup>00</sup> is paid for the following 14 mining claim/site(s): 2005 To 8/31/06

CLAIM/SITE NAME(S) & UMC NUMBER(S) (please print or type):

Continued: ( ) See attached  
See other side

POPPY #1, #2, #3, #4 — 324825, 324826, 324827, 324828

MINNOW #1 — 340117

LOST STAR #2 & #3 — 351865, 351866

LAPOSA #1A & 1B — 250954, 250955


LAPOSA #7 — 250944

LAPOSA #11 & #12 — 250948, 250949

LAPOSA #17 & #18 — 287024, 287025

RECEIVED  
BUREAU OF  
LAND MANAGEMENT  
2005 AUG 25 P 12:11  
ARIZONA  
STATE OFFICE  
PHOENIX, ARIZONA

State of Utah County of Salt Lake  
Subscribed and sworn to before me on 8-23-05  
(Date)  
Andrew Christiansen  
Andrew Christiansen



\*\*\*\*\*FOR BLM USE ONLY\*\*\*\*\*

PAID for YR \_\_\_\_\_ MF

Receipt#

Lead  
UMC#

**CLAIMANT/REMITTER NAME, MAILING ADDRESS, & TELEPHONE (please print or type):**

\*THIS ADDRESS will be used to UPDATE the records if it is for the claimant on BLM records.

\*If you DO NOT want the BLM to use this address to update the records INITIAL here \_\_\_\_\_

⇒ STEVEN H. WARR  
⇒ 727 WEST ALAN PT. DRIVE  
⇒ DRAPER, UTAH 84020

SIGNATURE: [Signature]

DATE: 8/22/05

The new automated system, requires consistent names and address of all the claimants. If possible, PLEASE attach a list showing all the claimants name and mailing address (prefer PO Box) for the claim/site(s) listed above to assure that BLM records reflect the correct name and current address.

RE 9/9/05



# MAINTENANCE FEES

AMC 340117  
AMC 324825  
AMC 351865  
AMC 250938

AMC 287024

ARIZONA  
STATE OFFICE  
PHOENIX, ARIZONA

2004 AUG 31 A 9:47

RECEIVED  
BUREAU OF  
LAND MANAGEMENT

Submit copy to:

USO-Bureau of Land Management-USDI  
BUSINESS & SUPPORT SVCS DIV  
222 N CENTRAL AVE  
PHOENIX, AZ 85004 -2203

X COUNTY RECORDER  
X requires an original document  
X that is signed and notarized.  
X

Maintenance Fee payment of \$125 per claim/site is made pursuant to PL 105-277; 112 Stat 2681-235 and 43 CFR 3830 and 3834 (69 FR 126, 40296 (2004) and (68 FR 206, 61067-61073 (2003)).

(Fee may be paid by cash, check, money order, BLM Declining Deposit Account (DDA), or Visa/Master card payable to the U.S. Department of Interior, Bureau of Land Management (BLM). Submit payment to the above address. Payment must be received on or before September 1 or the envelope must be postmarked by a bona fide mail delivery service on or before September 1 and received within 15 days. The fees may be paid by completing this form and submitting to the BLM.)

\*Submit prior to August for a quicker return of receipt\*.)

\*If the maintenance fee was waived in the previous assessment year, you must complete the assessment work for that year and submit POL to BLM.  
\*Failure to pay maintenance fees or file waiver certification on or before Sept. 1 results in the claim/site being forfeited by operation of law.  
\*Uncollectible check, financial instrument, and card payment will be deemed as nonpayment of fees and if after due date claim/site forfeited.  
\*You cannot modify document or pay additional fees after the due date.

MAINTENANCE FEE(S) in the amount of \$ 1,750<sup>00</sup> is paid for the following mining claim/site(s): EX-42, 2004-10  
Aug 31, 2005

CLAIM/SITE NAME(S) & UMC NUMBER(S) (please print or type):

Continued: ( ) See attached  
See other side

( ) Mill or tunnel sites listed below

POPPY #1, #2, #3 & #4	324825, 324826, 324827 & 324828
MINNOW #1	340117
LOST STAR #2 & #3	351865 & 351866
LAROSA #1A & #1B	250954 & 250955
LAROSA #7	250944
LAROSA #11 & #12	250948, & 250949
LAROSA #17 & #18	287024 & 287025

Subscribed  
8/24/04

Notary Public  
ROBERT B. NIXON, JR.  
381 East Broadway  
Salt Lake City, Utah 84111  
My Commission Expires  
October 15, 2005  
State of Utah

*****FOR BLM USE ONLY*****	
PAID for YR _____ MF	
Receipt# <u>CR 6052</u>	
Lead UMC# <u>17 @ \$125.00 = \$1750.00</u>	<u>ack</u>

CLAIMANT/REMITTER NAME, MAILING ADDRESS, & TELEPHONE (please print or type):

\*THIS ADDRESS will be used to UPDATE the records if it is for the claimant on BLM records.  
\*If you DO NOT want the BLM to use this address to update the records INITIAL here \_\_\_\_\_

⇒ STEVEN H. WARR  
⇒ 178 W. 800 So.  
⇒ S.L.C., UT. 84101

SIGNATURE: \_\_\_\_\_

RE 9/29/04  
ENTERED IN COMPUTER  
DATE: 8/24/04

The new automated system, requires consistent names and address of all the claimants. If possible, PLEASE attach a list showing all the claimants name and mailing address (prefer PO Box) for the claim/site(s) listed above to assure that BLM records reflect the correct name and current address.

STEVEN N. WARR & ASSOCIATES ARCHITECTS  
178 WEST 800 SOUTH SALT LAKE CITY, UTAH 84101 (801) 359-6900



7004 0750 0002 1018 8287



9261



85004

U.S. POSTAGE  
PAID  
RIVERTON, UT  
84065  
AUG 26, 04  
AMOUNT  
**\$4.42**  
00085426-02

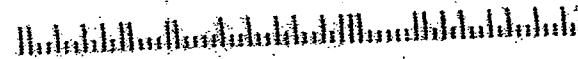
BUREAU OF LAND MANAGEMENT

2004 AUG 19 9:40

RETURN RECEIPT  
REQUESTED  
PHOENIX OFFICE  
PHOENIX, ARIZONA

Bureau of Land Management - Mining Claims  
222 N Central Ave  
Phoenix Arizona, 85004-2203

85004+2203 41



STEVEN N. WARR & ASSOCIATES ARCHITECTS  
178 WEST 800 SOUTH SALT LAKE CITY, UTAH 84101 (801) 359-6900



Please return  
recorded Original

*Steven N. Warr*  
178 W. 800 So.  
S.L.C. UT. 84101



**United States Department of the Interior**  
**Bureau of Land Management**  
BUSINESS & SUPPORT SVCS DIV  
222 N CENTRAL AVE  
PHOENIX, AZ 85004 -2203  
Phone: (602) 417-9200

## Receipt

No:

946025

**Transaction #:** 980445**Date of Transaction:** 09/03/2004

**CUSTOMER:** STEVEN N WARR & ASSOC  
178 W 800 S  
SALT LAKE CITY, UT 84101

LINE #	QTY	DESCRIPTION	REMARKS	UNIT PRICE	TOTAL
1	1.00	LOCATABLE MINERALS / MINING CLAIMS-NOT NEW-UNADJUD, ONE AUTH NO. ONLY / MINING CLAIM MONEY RECEIVED (455) CASES: AMC324825/\$1750.00	MAINT 2005 (14)	- n/a -	1750.00
<b>TOTAL:</b>					<b>\$1,750.00</b>

PAYMENT INFORMATION						
1	AMOUNT:	\$1,750.00	POSTMARKED:	08/26/2004		
	TYPE:	CHECK	RECEIVED:	08/31/2004		
	CHECK NO:	6052				
	NAME:	STEVEN N. WARR AND ASSOC. ARCHITECTS, LC 178 W 800 S SALT LAKE CITY UT 84101				

## REMARKS

This receipt was generated by the automated BLM Collections and Billing System and is a paper representation of a portion of the official electronic record contained therein.



## MAINTENANCE FEE PAYMENT

AMC 351865  
AMC 250938  
AMC 287024  
AMC 324825  
AMC 340117

The Maintenance Fee of **\$100 per claim/site** may be paid by cash, check, money order, BLM Declining Deposit Account (DDA), or Visa/Master/Discover/American Express card payable to the U.S. Department of Interior, Bureau of Land Management (BLM). Mail to or make payment at the above address. Payment must be received on or before September 1 or the envelope must be postmarked by a bona fide mail delivery service on or before September 1 and received within 15 days. The fees may be paid by completing this form and submitting to the BLM by facsimile/fax, (801)539-4237, and then contact the BLM Information Access Center-Accounts at (801)539-4001. **\*Submit prior to August for a quicker return of receipt\*.**

MAINTENANCE FEE(S) in the amount of \$ 1400 (in cash/check/money order/credit card/DDA (circle one)) is paid for the following mining claim/site(s): FOR YR 2003 TO AUG 31 2004

Continued: (✓) — See attached  
See other side

(✓) — If there are mill or tunnel sites listed below.

CLAIM NAME

BLK SERIAL NO<sup>s</sup>

POPPY #1, #2, #3, #4

324825, 324826, 324827, 324828

MINNOVH #1

340117

LOST STAR #2 & #3

351865, 351866

LAPSA # 1A, # 1B

250954 250955

LAPOST #7

250944

LAPOSA #11 & #12

250948, 250949

LA ROSA #17, #18

287024, 287025

\*FOR BLM USE ONLY\*

PAID for YR 2004 MF

Receipt#

Lead  
~~UMC#~~

14 @ \$100 = \$1400

\*THIS ADDRESS will be used to UPDATE the records if it is for the claimant on BLM records.

\*If you DO NOT want the BLM to use this address to update the records INITIAL here \_\_\_\_\_

STEVEN N. WARR

17B W. 800 So. S.L.C., UT. 84101

SIGNATURE: \_\_\_\_\_

DATE: 8/18/03

The new automated system requires consistent names and address of all the claimants. If possible, PLEASE attach a list showing all the claimants name and mailing address (prefer PO Box) for the claim/site(s) listed above to assure that BLM records reflect the correct name and current address.

✂ Cut here ➤ if you are not paying by credit card, thanks ✂

IF USING A CREDIT CARD-COMplete the following:

Exact Name (as shown on the credit card):

Amount Paid: \$\_\_\_\_\_

Circle One: VISA/MASTER/DISCOVER/AMERICAN EXPRESS CARD

CREDIT CARD NUMBER

[illegible]

Expiration Date: \_\_\_\_\_

Telephone No.:\_\_\_\_\_

Signature:

Title 18 USC Section 1001, makes it a crime for any person knowingly and willfully to make to any department or agency of the United States any false, fictitious or fraudulent statement or representations as to any matter within its jurisdiction.

ENTERED IN COMPUTER  
RE 9/12/03

TS

**United States Department of the Interior  
Bureau of Land Management**

BUSINESS &amp; SUPPORT SVCS DIV

222 N CENTRAL AVE

PHOENIX, AZ 85004 -2203

Phone: (602) 417-9200

Receipt

No: 735640

**Transaction #:** 765141**Date of Transaction:** 08/21/2003**CUSTOMER:** SEVEN N WARR & ASSOCIATES ARCHITECTS  
178 W 800 S  
SALT LAKE CITY, UT 84101

LINE #	QTY	DESCRIPTION	REMARKS	UNIT PRICE	TOTAL
1	1.00	LOCATABLE MINERALS / MINING CLAIMS-NOT NEW-UNADJUD, ONE AUTH NO. ONLY / MINING CLAIM MONEY RECEIVED (455) <b>CASES:</b> AMC324826/\$1400.00	MAINT 2004 (14)	- n/a -	1400.00
<b>TOTAL:</b>					<b>\$1,400.00</b>

PAYMENT INFORMATION			
1	AMOUNT:	\$1,400.00	POSTMARKED: 08/18/2003
	TYPE:	CHECK	RECEIVED: 08/21/2003
	CHECK NO:	5664	
	NAME:	WARR, STEVE N 178 W 800 S SALT LAKE CITY UT 84101	

**REMARKS**

This receipt was generated by the automated BLM Collections and Billing System and is a paper representation of a portion of the official electronic record contained therein.



**LEAD FILE #'S**

324825, 351865,  
250938, 287024

AMC Number	Code	Amount
TOTAL:		\$

Date Entered: 9/23/02 AB

**Date Verified:** 11 11

Sent to Accts: 16 11

**Date Earned:** \_\_\_\_\_

**NOTES:**



UNITED STATES DEPARTMENT OF THE INTERIOR  
BUREAU OF LAND MANAGEMENT

ARIZONA STATE OFFICE

~~P.O. BOX 16868~~

~~2707 N. 7TH STREET~~

PHOENIX, ARIZONA ~~85004~~

222 N. CENTRAL AVE

85004-2203

RENTAL FEES

FOR: 2002 2003  
~~199~~ TO ~~199~~

Name of claim(s):

BLM Serial No(s)

POPPY #1, #2, #3, #4

324825, 324826, 324827, 324828

MINNOW #1

340117

LOST STAR #2 & #3

351865, 351866

LAPOSA #1A & 1B

250954, 250955

LAPOSA #7

250944

LAPOSA #11, #12

250948, 250949

LAPOSA #17, #18

287024, 287025

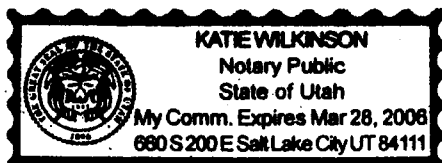
14

Name and address  
of owner or claimant:

STEVEN N. WARR

178 West 800 So.

S.L.C. UT. 84101



ENTERED INTO COMPUTER

9/23/02 AB

United States Department of the Interior  
Bureau of Land Management  
BUSINESS & SUPPORT SVCS DIV  
222 N CENTRAL AVE  
PHOENIX, AZ 85004 -2203  
Phone: (602) 417-9200

## Receipt

No:

548081

Transaction #: 572763

Date of Transaction: 08/26/2002

CUSTOMER: STEVEN N WARR  
178 W 800 S  
SALT LAKE CITY, UT 84101

LINE #	QTY	DESCRIPTION	REMARKS	UNIT PRICE	TOTAL
1	1.00	LOCATABLE MINERALS / MINING CLAIMS-NOT NEW-UNADJUD, ONE AUTH NO. ONLY / MINING CLAIM MONEY RECEIVED (455) CASES: AMC324825/\$1400.00	MAINT 2003 (14)	- n/a -	1400.00
TOTAL:					\$1,400.00

PAYMENT INFORMATION			
1	AMOUNT:	\$1,400.00	POSTMARKED: 08/21/2002
	TYPE:	CHECK	RECEIVED: 08/26/2002
	CHECK NO:	5348	
	NAME:	STEVE N. WARR AND ASSOCIATION, LC. 178 W 800 S SALT LAKE CITY UT 84101	

## REMARKS

This receipt was generated by the automated BLM Collections and Billing System and is a paper representation of a portion of the official electronic record contained therein.

Receipt No. 363415

Trans No. 382008

LEAD FILE #'S 250938

324825

AMC Number	Code	Amount
250944	482	100
250948-250949		200
250954-250955		200
287024-287025		200
324825-324828		400
340117		100
351865-351866		200
TOTAL:	482	\$ 1400

Date of Doc 8/23/2001

Date of Rec't \_\_\_\_\_

Amount Rec'd 1400

**Amount Earned** \_\_\_\_\_

480 POL  
481 NOI  
482 MAINT  
396 TRANS  
635 AMEND

<b>AMC Number</b>	<b>Code</b>	<b>Amount</b>
<b>TOTAL:</b>		\$

Date Entered: 10/23/01

**Date Verified:** 11

**Sent to Accts:** \_\_\_\_\_

**Date Earned:** \_\_\_\_\_

**NOTES:**



UNITED STATES DEPARTMENT OF THE INTERIOR  
BUREAU OF LAND MANAGEMENT

ARIZONA STATE OFFICE  
P.O. BOX 16563  
3707 N. 7TH STREET  
PHOENIX, ARIZONA 85011

RENTAL FEES

FOR: SEPT 1, 2001 TO  
AUG 31, 2002

Name of claim(s):

POPPY #1, #2, #3, #4

MINNOW #1

LOST STAR #2 & #3

LAPOSA #1A & #1B

LAPOSA #7

LAPOSA #11; #12

LAPOSA #17 & #18

BLM Serial No(s):

324825; 324826; 324827; 324828

340117

351865; 351866

250954; 250955

250944

250948; 250949

287024; 287025

STATE OF Utah

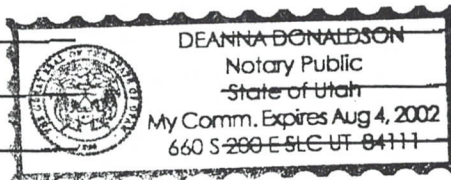
COUNTY OF Salt Lake

SUBSCRIBED AND SWORN TO BEFORE ME

THIS 20<sup>th</sup> DAY OF August, 2001

BY Steven N. Warner

NOTARY PUBLIC



Name and address  
of owner or claimant:

STEVEN N. WARNER

178 West 200 S

S.L.C. UT.

PHOENIX, ARIZONA  
STATE OFFICE

2001 AUG 23 4 54 PM

RECEIVED  
BUREAU OF  
LAND MANAGEMENT

**United States Department of the Interior**  
**Bureau of Land Management**  
BUSINESS & SUPPORT SVCS DIV  
222 N CENTRAL AVE  
PHOENIX, AZ 85004 -2203  
Phone: (602) 417-9200

## Receipt

No:

363415

Transaction #: 382008

Date of Transaction: 08/23/2001

CUSTOMER: STEVEN WARR  
178 W 800 S  
SALT LAKE CTY, UT 84101

LINE #	QTY	COMMODITY / SUBJECT / ACTION / PRODUCT	REMARKS	UNIT PRICE	TOTAL
1	1.00	LOCATABLE MINERALS / MINING CLAIMS-NOT NEW-UNADJUD, ONE AUTH NO. ONLY / MINING CLAIM MONEY RECEIVED (455)	MAINT 2002 (14)	- n/a -	\$1,400.00
TOTAL:					\$1,400.00

## PAYMENT INFORMATION

1	AMOUNT:	\$1,400.00	POSTMARKED:	08/21/2001
	TYPE:	CHECK	RECEIVED:	08/23/2001
	CHECK NO:	5030		
	NAME:	STEVEN N. WARR AND ASSOC. AR 178 W 800 S SALT LAKE CTY UT 84101		

## REMARKS

PHONE: 801-359-6900

## CASE SERIAL NUMBER INFORMATION

TRNS #	LINE #	CASES
382008	1	AMC324825/\$1400.00

This receipt was generated by the automated BLM Collections and Billings System and is a paper representation of a portion of the official electronic record contained therein.

**ENTERED INTO COMPUTER**

10/23/01 aj

Receipt #: 176576

Amount Received: 2100.<sup>00</sup>

Date: 8-25-00

Transaction #: 189818

Lead #: 250938 - 324825 - 340117

349326 - 351865

336423, 287024

AMC #	Code	\$\$\$\$
250944	482	100.-
250948-250949	'	200.-
250954-250955	'	200.-
287024-287025	'	200.-
324825-324828	'	400.-
340117-340119	'	300.-
349326	'	100.-
351865-351869	'	500.-
336424	1	100

Total: 2100.<sup>00</sup>

AMC #	Code	\$\$\$\$

480---POL-----\$5  
481---NOI-----\$5  
482---Maint.---\$100  
396---Trf.-----\$5  
635---Amd.-----\$5  
379---Refund

Entered: [Signature] 8-29-00  
Date

Verified: [Signature] 01 SEP 2000  
Date

Sent to Accounts: [Signature] 01 SEP 2000  
Date

Earned by Accounts: \_\_\_\_\_  
Date



STATE OF UTAH

COUNTY OF SALT LAKE

UNITED STATES DEPARTMENT OF THE INTERIOR  
BUREAU OF LAND MANAGEMENT

ARIZONA STATE OFFICE  
P.O. BOX 16563  
3707 N. 7TH STREET  
PHOENIX, ARIZONA 85011

SUBSCRIBED AND SWORN TO BEFORE ME

THIS 16 DAY OF AUG., 2000,

BY STEVEN N. WARR

Anne L. Sorensen  
NOTARY PUBLIC

RENTAL FEES

SEPT. 1 AUG 31  
FOR: 2000 TO 2001

Name of claim(s):

POPPY #1, #2, #3 & #4  
MINNOW #1, #2 & #3  
LOST STAR  
LOST STAR #1, #2, #3, #4, #5 & #6  
LAPOSA 1A & 1B  
LAPOSA #7  
LAPOSA #11 & #12  
LAPOSA #17 & #18  
LOST STAR

BLM Serial No(s):

324825, 324826, 324827, 324828  
340117, 340118, 340119  
349326  
351865 TO 351869  
250954, 250955  
250944  
250948, 250949  
287024, 287025  
336424

RECEIVED  
BUREAU OF  
LAND MANAGEMENT  
AUG 25 10 30 AM '00  
ARIZONA  
STATE OFFICE  
PHOENIX, ARIZONA

21-C

Name and address  
of owner or claimant:

STEVEN N. WARR

178 W. 800 SOUTH

S.L.C. UTAH, 84101

01 SEP 2000  
ENTERED IN COMPUTER

8-29-00

RECEIVED  
BUREAU OF  
LAND MANAGEMENT

AUG 25 10 50 AM '00

ARIZONA  
STATE OFFICE  
PHOENIX, ARIZONA

**United States Department of the Interior**  
**Bureau of Land Management**  
BUSINESS & SUPPORT SVCS DIV  
222 N CENTRAL AVE  
PHOENIX, AZ 85004 -2203  
Phone: (602) 417-9200

## Receipt

No:

176576

Transaction #: 189818

Date of Transaction: 08/25/2000

CUSTOMER: STEVEN N WARR & ASSOCIATES  
178 W 800 SOUTH  
SALT LAKE CITY, UT 84101

LINE #	QTY	COMMODITY / SUBJECT / ACTION / PRODUCT	REMARKS	UNIT PRICE	TOTAL
1	1	LOCATABLE MINERALS / MINING CLAIMS-ACCOUNTS/UNADJUDICATED / MINING CLAIM MONEY RECEIVED (455)	MAINT 2001 (21)	- n/a -	\$2,100.00
TOTAL:					\$2,100.00

## PAYMENT INFORMATION

1	AMOUNT:	\$2,100.00	POSTMARKED:	08/23/2000
	TYPE:	CHECK	RECEIVED:	08/25/2000
	CHECK NO:	3860		
	NAME:	STEVEN N. WARR & ASSOCIATES 178 W 800 SOUTH SALT LAKE CITY UT 84101		

## REMARKS

## CASE SERIAL NUMBER INFORMATION

TRNS #	LINE #	CASES
189818	1	AMC324825

This receipt was generated by the automated BLM Collections and Billings System and is a paper representation of a portion of the official electronic record contained therein.

**DEPARTMENT OF THE INTERIOR**  
**BUREAU OF LAND MANAGEMENT**  
**MINING CLAIMS**  
**Customer Information - WITH Legal Description**  
**ACTIVE CLAIMS**

Run Date: 08/30/2000 07:51 AM

Page 1 of 2

Admin State: AZ  
 Geo State:

WARR STEVEN N  
 178 W 800 S  
 SALT LAKE CITY, UT 84101

INT-REL: CO-OWNER, OWNER

CUSTOMER ID: 76331

Serial No	<u>Claim</u> Name/Number	County	D	Claim Type	Last A Yr	Mc Loc Dt	Mr	Twn	Rng	Sec	Subdivision
AMC250944	LAPOSA #7	LA PAZ	A	LODE CLAIM	2000	02/14/1986	14	0030N	0200W	023	SE
AMC250948	LAPOSA #11	LA PAZ	A	LODE CLAIM	2000	02/14/1986	14	0030N	0200W	023	SE
AMC250948	LAPOSA #11	LA PAZ	A	LODE CLAIM	2000	02/14/1986	14	0030N	0200W	026	NE
AMC250949	LAPOSA #12	LA PAZ	A	LODE CLAIM	2000	02/14/1986	14	0030N	0200W	023	SE
AMC250949	LAPOSA #12	LA PAZ	A	LODE CLAIM	2000	02/14/1986	14	0030N	0200W	026	NE
AMC250954	LAPOSA #1A	LA PAZ	A	LODE CLAIM	2000	02/12/1986	14	0030N	0200W	023	NW SW
AMC250955	LAPOSA #1B	LA PAZ	A	LODE CLAIM	2000	02/12/1986	14	0030N	0200W	023	SW
AMC287024	LAPOSA #17	LA PAZ	A	LODE CLAIM	2000	05/05/1988	14	0030N	0200W	023	NW SW
AMC287025	LAPOSA #18	LA PAZ	A	LODE CLAIM	2000	05/05/1988	14	0030N	0200W	023	SW
AMC324825	POPPY #1	YAVAPAI	A	LODE CLAIM	2000	09/01/1992	14	0070N	0020W	009	SE
AMC324826	POPPY #2	YAVAPAI	A	LODE CLAIM	2000	09/01/1992	14	0070N	0020W	010	SW
AMC324827	POPPY #3	YAVAPAI	A	LODE CLAIM	2000	09/01/1992	14	0070N	0020W	010	NW SW
AMC324828	POPPY #4	YAVAPAI	A	LODE CLAIM	2000	09/01/1992	14	0070N	0020W	009	NE SE
AMC336424	LOST STAR	LA PAZ	A	LODE CLAIM	2000	09/02/1995	14	0090N	0200W	033	NW SW
AMC340117	MINNOW #1	YAVAPAI	A	LODE CLAIM	2000	06/23/1996	14	0090N	0030W	022	SW
AMC340118	MINNOW #2	YAVAPAI	A	LODE CLAIM	2000	06/23/1996	14	0090N	0030W	027	NW
AMC340119	MINNOW #3	YAVAPAI	A	LODE CLAIM	2000	06/23/1996	14	0090N	0030W	027	NE NW
AMC349326	LOST STAR	YAVAPAI	A	LODE CLAIM	2000	09/27/1997	14	0090N	0020W	033	NW SW



DEPARTMENT OF THE INTERIOR  
BUREAU OF LAND MANAGEMENT  
MINING CLAIMS  
Customer Information - WITH Legal Description  
ACTIVE CLAIMS

Run Date: 08/30/2000 07:51 AM

Page 2 of 2

Admin State: AZ  
Geo State: AM

WARR STEVEN N  
178 W 800 S  
SALT LAKE CITY, UT 84101

INT-REL: CLAIMANT

CUSTOMER ID: 76331

<u>Serial No</u>	<u>Claim</u> <u>Name/Number</u>	<u>County</u>	<u>D</u>	<u>Claim Type</u>	<u>Last</u> <u>A Yr</u>	<u>Mc</u>	<u>Loc</u>	<u>Dt</u>	<u>Mr</u>	<u>Tw</u>	<u>Rng</u>	<u>Sec</u>	<u>Subdivision</u>	
AMC351865	LOST STAR #2	YAVAPAI	A	LODE CLAIM	2000	01/09/1999	14	0090N	0020W	033	NW	SW		
AMC351866	LOST STAR #3	YAVAPAI	A	LODE CLAIM	2000	01/09/1999	14	0090N	0020W	033	NE	NW	SW	SE
AMC351867	LOST STAR #4	YAVAPAI	A	LODE CLAIM	2000	01/09/1999	14	0090N	0020W	033	SW			
AMC351868	LOST STAR #5	YAVAPAI	A	LODE CLAIM	2000	01/09/1999	14	0090N	0020W	033	SW	SE		
AMC351869	LOST STAR #6	YAVAPAI	A	LODE CLAIM	2000	01/09/1999	14	0080N	0020W	004	NW			

UNITED STATES DEPARTMENT OF THE INTERIOR  
BUREAU OF LAND MANAGEMENT  
ARIZONA STATE OFFICE  
P.O. BOX 16563  
3707 N. 7TH STREET  
PHOENIX, ARIZONA 85011

RECEIVED  
BUREAU OF  
LAND MANAGEMENT  
Aug 23 10 33 AM '99

MAINTENANCE FEES

RENTAL FEES 340117; 324825  
349326; 250938  
351865; 287024  
336423

FOR: 199 TO 199

Name of claim(s):	UMC Number(s) / AMC #
POPPY #1, #2, #3, #4 T7N R2W SEC 9 & 10	324825 to 324828
LAPOSA 1A & 1B T3N R2W SEC 23	250954 & 250955
LAPOSA #7 T3N R2W SEC 23	250944
LAPOSA #11 & #12 T3N R2W SEC 23 & 26	250948 & 250949
LAPOSA #17 & #18 T3N R2W SEC 23	287024 & 287025
JIM T3N R2W SEC 23	336423
LOST STAR T9N R2W SEC 33	336424
MINNOW #1, #2, #3 T9N R3W SEC 22 & 27	340117 to 340119
LOST STAR T9N R2W SEC 33	349326
LOST STAR #2 T9N R2W SEC 33	351865
LOST STAR #3 T9N R2W SEC 33	351866
LOST STAR #4 T9N R2W SEC 33	351867
LOST STAR #5 T9N R2W SEC 33	351868
LOST STAR #6 T8N R2W SEC 4	351869

Name and address  
of owner or claimant:

STEVEN N. WARR


STATE OF UTAH

COUNTY OF SALT LAKE  
SUBSCRIBED AND SWORN TO BEFORE ME

THIS 16 DAY OF AUGUST, 1999

BY STEVEN N. WARR

Ann L. Sorenson  
NOTARY PUBLIC



RECEIVED IN COMPUTER  
11/2/99

22  
CCL

UNITED STATES  
DEPARTMENT OF THE INTERIOR  
BUREAU OF LAND MANAGEMENT

## RECEIPT AND ACCOUNTING ADVICE

NO. 2296784

Subject:

Applicant:

CD/AZ

08/24/99

CLAIM MAINTENANCE FEE 2000

2 7 13

8,200.00

Remitter:

STEVEN N WARR  
178 W 800 SOUTH

Assignor: SALT LAKE CITY UTAH 84101

CR 3350  
333-6900LEASE MANAGEMENT DATA ☐ NEW ☐ UPDATE ☐ PAYMENT

ORIGINAL SERIAL NO.	ASG.	TYPE	ST.	CTY.	FUND SYMBOL	ACRES/UNITS	RATE

AMOUNT	ANV. DATE	EXP. DATE	BILL CYC.	S/C	DISTRICT	NEXT BILL	MISC. DATA	U of M	ACTUAL UNITS
AME 324825 ET AL									

ASSIGNMENT SERIAL NO.	ASG.	TYPE	ST.	CTY.	FUND SYMBOL	ACRES/UNITS	RATE

AMOUNT	ANV. DATE	EXP. DATE	BILL CYC.	S/C	DISTRICT	NEXT BILL	MISC. DATA	U of M	ACTUAL UNITS

## APPLY REMITTANCE

ACTION	FUND SYMBOL	CTY.	AMOUNT
FILING FEE			
RENTAL			
UNEARNED			
REFUND			
TOTAL			
AMOUNT DUE			

Remarks:

BY:

DATE:

- ☐ Lease in Escrow?  
☐ KGS?  
☐ Auto Escalates?  
☐ Auto Renew?

Of Interest?  
Operating Rights?  
Operator  
Bond Filed?

## FOR MMS USE ONLY

BILLEE	FOREST REFUGE
NUMBER	
OCS SECTION	
CODE	



UNITED STATES DEPARTMENT OF THE INTERIOR  
BUREAU OF LAND MANAGEMENT

ARIZONA STATE OFFICE  
P.O. BOX 16563  
3707 N. 7TH STREET  
PHOENIX, ARIZONA 85011

336423-

340117-

324825-

250938-

349326- 287024-

AUG 26 10 13 AM '99

RECEIVED  
BUREAU OF  
LAND MANAGEMENT

MAINTENANCE FEES  
RENTAL FEES

FOR: 1998 TO 1999

Name of claim(s):

UMC Number(s) / AMC #

POPPY #1, #2, #3, #4 T1N R2W SEC 9 & 10 324825 to 324828

LAPOSA 1A & 1B T3N R2W SEC 23 250954 & 250955

LAPOSA #7 T3N R2W SEC 23 250944

LAPOSA #11 & #12 T3N R2W SEC 23 & 26 250948 & 250949

LAPOSA #17 & #18 T3N R2W SEC 23 287024 & 287025

JIM T3N R2W SEC 23 336423

LOST STAR T9N R2W SEC 33 336424

MINNOW #1, #2, #3 T9N R3W SEC 22 & 27 340117 to 340119

LOST STAR T9N R2W SEC 33 349326

Name and address  
of owner or claimant:


*Derek S. Miller*

*Steven N. Warr* 8/21/98

STEVEN N. WARR

178 W. 800 SO.

S.L.C. UT. 84101



ENTERED IN COMPUTER  
AUG 31 1998 SB

VERIFIED

2/10/6/98

17 sgm

UNITED STATES  
DEPARTMENT OF THE INTERIOR  
BUREAU OF LAND MANAGEMENT

RECEIPT AND ACCOUNTING ADVICE

NO. 2380699

ST/62

05/27/98

Subject: CLAIM MAINTENANCE FEE 1999 (17)

2 10 13

1,700.00

Applicant:

STEVEN H WARR & ASSOC  
178 WEST 800 SOUTH 359-6900  
SALT LAKE CITY, UT 84101

CH # 3005

Remitter:

Assignor:

LEASE MANAGEMENT DATA ☐ NEW ☐ UPDATE ☐ PAYMENT

ORIGINAL SERIAL NO.	ASG.	TYPE	ST.	CTY.	FUND SYMBOL	ACRES/UNITS	RATE
1000 324825 ET AL							

AMOUNT	ANV. DATE	EXP. DATE	BILL CYC.	S/C	DISTRICT	NEXT BILL	MISC. DATA	U of M	ACTUAL UNITS

ASSIGNMENT SERIAL NO.	ASG.	TYPE	ST.	CTY.	FUND SYMBOL	ACRES/UNITS	RATE

AMOUNT	ANV. DATE	EXP. DATE	BILL CYC.	S/C	DISTRICT	NEXT BILL	MISC. DATA	U of M	ACTUAL UNITS

APPLY REMITTANCE			
ACTION	FUND SYMBOL	CTY.	AMOUNT
FILING FEE			
RENTAL			
UNEARNED			
REFUND			
TOTAL			
AMOUNT DUE			

Remarks:

BY:

DATE:

- ☐ Lease in Escrow?  
☐ KGS?  
☐ Auto Escalates?  
☐ Auto Renew?

- Of Interest?  
Operating Rights?  
Operator  
Bond Filed?

FOR MMS USE ONLY

BILLEE	NUMBER	FOREST REFUGE
OCS SECTION	CODE	

UNITED STATES DEPARTMENT OF THE INTERIOR  
BUREAU OF LAND MANAGEMENT

ARIZONA STATE OFFICE  
P.O. BOX 16563  
3707 N. 7TH STREET  
PHOENIX, ARIZONA 85011

ARIZONA  
STATE OFFICE  
PHOENIX, ARIZONA

AUG 28 9 55 AM '97

RECEIVED  
BUREAU OF  
LAND MANAGEMENT

RENTAL FEES

FOR: 1997 TO 1998

Name of claim(s):

BLM Serial No(s):

POPPY #1, #2, #3, #4 T1N R2W SEC 9 & 10 324825 to 324828-4

LAPOSA 1A & 1B T3N R2W SEC 23 250954 & 250955-2

LAPOSA #7 T3N R2W SEC 23 250944-1

LAPOSA #11 & #12 T3N R2W SEC 23 & 26 250948 & 250949-2

LAPOSA #17 & #18 T3N R2W SEC 23 287024 & 287025-2

JIM T3N R2W SEC 23 336423-1

LOST STAR T9N R2W SEC 33 336424-1

MINNOW #1, #2, #3 T9N R3W SEC 22 & 27 340117 to 340119-3


Name and address  
of owner or claimant:

*Steven N. HARR*  
STEVEN N. HARR

178 W 800 So.

S.L.C. UT. 84

ENTERED IN COMPUTER



*Derek S. Miller*

9/17



BUREAU OF LAND MANAGEMENT  
RECEIPT AND ACCOUNTING

VICE

NO. 2372777

TC/AZ

08/28/97

Subject: CLAIM MAINTENANCE FEE 1998 - 16

2 58 13

1,600.00

Applicant:

STEVEN N WARR & ASSOC  
178 W 800 S  
SALT LAKE CITY UT 84101CK 2626  
Remitter: 359-6900

Assignor:

LEASE MANAGEMENT DATA									
<input type="checkbox"/> NEW <input type="checkbox"/> UPDATE <input type="checkbox"/> PAYMENT									
ORIGINAL SERIAL NO.	ASG.	TYPE	ST.	CTY.	FUND SYMBOL			ACRES/UNITS	RATE
AMC 324825, ET AL									
AMOUNT	ANV. DATE	EXP. DATE	BILL CYC.	S/C	DISTRICT	NEXT BILL	MISC. DATA	U of M	ACTUAL UNITS
ASSIGNMENT SERIAL NO.	ASG.	TYPE	ST.	CTY.	FUND SYMBOL			ACRES/UNITS	RATE
AMOUNT	ANV. DATE	EXP. DATE	BILL CYC.	S/C	DISTRICT	NEXT BILL	MISC. DATA	U of M	ACTUAL UNITS
APPLY REMITTANCE									
ACTION	FUND SYMBOL		CTY.	AMOUNT					
FILING FEE									
RENTAL									
UNEARNED									
REFUND									
TOTAL									
AMOUNT DUE									
				Remarks:					
				BY: DATE:					
<input type="checkbox"/> Lease in Escrow?				FOR MMS USE ONLY					
<input type="checkbox"/> KGS?				BILLEE					
<input type="checkbox"/> Auto Escalates?				NUMBER					
<input type="checkbox"/> Auto Renew?				OCS SECTION					
				CODE					
Of Interest?				FOREST REFUGE					
Operating Rights?									
Operator									
Bond Filed?									

CASE FOLDER COPY

UNITED STATES DEPARTMENT OF THE INTERIOR  
BUREAU OF LAND MANAGEMENT

ARIZONA STATE OFFICE  
P.O. BOX 16563  
3707 N. 7TH STREET  
PHOENIX, ARIZONA 85011

ARIZONA  
STATE OFFICE  
PHOENIX, ARIZONA

SEP 3 10 25 AM '97

RECEIVED  
BUREAU OF  
LAND MANAGEMENT

RENTAL FEES

FOR: 1997 TO 1998

Name of claim(s):

BLM Serial No(s):

POPPY #1, #2, #3, #4 T7N R2W Sec 9 & 10 324825 to 324828-4

LAPOSA 1A & 1B T3N R2W Sec 23 250954 & 250955 -2

LAPOSA #7 T3N R2W Sec 23 250944 -1

LAPOSA #11 & #12 T3N R2W Sec 23 & 26 250948 & 250949 -2

LAPOSA #17 & #18 T3N R2W Sec 23 287024 & 287025 -2

JIM T3N R2W Sec 23 336423 -1


MINNOW #1, #2, #3 T9N R3W Sec 22 & 27 340117 to 340119 -3

Name and address  
of owner or claimant:

STEVEN N. WARR

178 W 800 So.

S.L.C. UT. 84101



Derek S. Miller 2/26/97 Steven N. Warr  
Missing 336424  
10/16/97 Duplicate Payment Not Stew. (15)  
of Claims Paid 8/28/97 etc

UNITED STATES  
DEPARTMENT OF THE INTERIOR  
BUREAU OF LAND MANAGEMENT

RECEIPT AND ACCOUNTING ADVICE

NO. 2373013 04

TC/AZ

09/04/97

Subject: CLAIM MAINTENANCE FEE 1998 - 15

2 32 13 1,500.00  
2 32 08 100.00

Applicant:

STEVEN N WARR  
AND ASSOCIATES ARCHITECTS PC  
178 W 800 S  
SALT LAKE CITY UT 84101

OK 2656

Remitter: 359-6900

Assignor:

LEASE MANAGEMENT DATA										<input type="checkbox"/> NEW	<input type="checkbox"/> UPDATE	<input type="checkbox"/> PAYMENT
ORIGINAL SERIAL NO.	ASG.	TYPE	ST.	CTY.	FUND SYMBOL				ACRES/UNITS	RATE		
AMC 324825, ET AL												
AMOUNT	ANV. DATE	EXP. DATE	BILL CYC.	S/C	DISTRICT	NEXT BILL	MISC. DATA	U of M	ACTUAL UNITS			
ASSIGNMENT SERIAL NO.	ASG.	TYPE	ST.	CTY.	FUND SYMBOL				ACRES/UNITS	RATE		
AMOUNT	ANV. DATE	EXP. DATE	BILL CYC.	S/C	DISTRICT	NEXT BILL	MISC. DATA	U of M	ACTUAL UNITS			

APPLY REMITTANCE			
ACTION	FUND SYMBOL	CTY.	AMOUNT
FILING FEE			
RENTAL			
UNEARNED			
REFUND			\$1700.00
TOTAL			
AMOUNT DUE			

Remarks:

Refund \$1600<sup>00</sup> acct #2373013  
100<sup>00</sup> acct #2373014  
\$1700<sup>00</sup>

Claimant Paid twice.  
8/28/97 acct #2372777.

BY:

*[Signature]*

DATE: 10/16/97

- ☐ Lease in Escrow?  
☐ KGS?  
☐ Auto Escalates?  
☐ Auto Renew?

- Of Interest?  
Operating Rights?  
Operator  
Bond Filed?

FOR MMS USE ONLY

BILLEE		FOREST REFUGE
NUMBER		
OCS SECTION		
CODE		



UNITED STATES DEPARTMENT OF THE INTERIOR  
BUREAU OF LAND MANAGEMENT  
ARIZONA STATE OFFICE  
P.O. BOX 16563  
3707 N. 7TH STREET  
PHOENIX, ARIZONA 85011

## RENTAL FEES

FOR: 1997 TO 1998

Name of claim(s):

BLM Serial No(s):

LOST STAR

AMC # 336424

RECEIVED  
BUREAU OF  
LAND MANAGEMENT  
SEP 3 10 25 AM '97  
ARIZONA  
STATE OFFICE  
PHOENIX ARIZONA

Name and address  
of owner or claimant:

STEVEN N. WARR

178 WEST 800 So.

S.L.C. UTAH 84101

10/16/97

Supplemental payment for claim  
received 8/28/97 JIM

UNITED STATES  
DEPARTMENT OF THE INTERIOR  
BUREAU OF LAND MANAGEMENT

RECEIPT AND ACCOUNTING ADVICE

NO. 2373014 04

TC/AZ

09/04/97

Subject: CLAIM MAINTENANCE FEE 1998

2 33 13

100.00

Applicant:

STEVEN N WARR  
AND ASSOCIATES ARCHITECTS PC  
178 W 800 S  
SALT LAKE CITY UT 84101

Remitter: CK 2657  
359-6900

Assignor:

LEASE MANAGEMENT DATA										<input type="checkbox"/> NEW	<input type="checkbox"/> UPDATE	<input type="checkbox"/> PAYMENT			
ORIGINAL SERIAL NO.	ASG.	TYPE	ST.	CTY.	FUND SYMBOL				ACRES/UNITS	RATE					
AMC 336424															
AMOUNT	ANV. DATE	EXP. DATE	BILL CYC.	S/C	DISTRICT	NEXT BILL	MISC. DATA	U of M	ACTUAL UNITS						
ASSIGNMENT SERIAL NO.	ASG.	TYPE	ST.	CTY.	FUND SYMBOL				ACRES/UNITS	RATE					
AMOUNT	ANV. DATE	EXP. DATE	BILL CYC.	S/C	DISTRICT	NEXT BILL	MISC. DATA	U of M	ACTUAL UNITS						
APPLY REMITTANCE															
ACTION	FUND SYMBOL				CTY.	AMOUNT									
FILING FEE															
RENTAL															
UNEARNED															
REFUND															
TOTAL															
AMOUNT DUE															
<input type="checkbox"/> Lease in Escrow? <input type="checkbox"/> KGS? <input type="checkbox"/> Auto Escalates? <input type="checkbox"/> Auto Renew?						Of Interest? Operating Rights? Operator Bond Filed?					FOR MMS USE ONLY				
											BILLEE				
											NUMBER				
											OCS SECTION				
											FOREST REFUGE				

Remarks:

BY: \_\_\_\_\_ DATE: \_\_\_\_\_

UNITED STATES DEPARTMENT OF THE INTERIOR  
BUREAU OF LAND MANAGEMENT

ARIZONA STATE OFFICE  
P.O. BOX 16563  
3707 N. 7TH STREET  
PHOENIX, ARIZONA 85011

324825  
250938  
287024  
336423  
340117  
Sr

RENTAL FEES

FOR: 1996 TO 1997

Name of claim(s):

BLM Serial No(s):

POPPY #1, #2, #3, #4 T3N R2W Sec 9 & 10 324825 & 324828 ✓

LAPOSA 1A & 1B T3N R2W Sec 23 250954 & 250955 ✓ ✓

LAPOSA #7 T3N R2W Sec 23 250944 ✓

LAPOSA #11 & #12 T3N R2W Sec 23 & 26 250948 & 250949 ✓ ✓

LAPOSA #17 & #18 T3N R2W Sec 23 287024 & 287025 ✓ ✓

JIM T3N R2W Sec 23 336423 ✓

MINNOW #1, #2, #3 T9N R3W Sec 22 & 27 340117 & 340119 ✓


Name and address  
of owner or claimant:

*Steven N. HARR*  
STEVEN N. HARR

178 W 800 So.

S.L.C. UT. 84101

RECEIVED  
BUREAU OF LAND MANAGEMENT  
PHOENIX, ARIZONA  
AUG 26 10 43 AM '96



ENTERED IN COMPUTER

10/3/96 *SW*

15 *mm*



UNITED STATES  
DEPARTMENT OF THE INTERIOR  
BUREAU OF LAND MANAGEMENT

RECEIPT AND ACCOUNTING ADVICE

NO. 2263436  
TC/AZ 05/26/98

Subject: CLAIM MAINTENANCE FEE 1997 - 13 2 59 13 1,500.00

Applicant: STEVEN N WARR & ASSOCIATES  
170 W 820 S  
SALT LAKE CITY UT 84101

Remitter: \$1400.00 INTO CK 2230  
\$100.00 INTO CREDIT CARD  
359-5900

Assignor:

LEASE MANAGEMENT DATA										<input type="checkbox"/> NEW	<input type="checkbox"/> UPDATE	<input type="checkbox"/> PAYMENT
ORIGINAL SERIAL NO.	ASG.	TYPE	ST.	CTY.	FUND SYMBOL				ACRES/UNITS	RATE		
AMC 324825, ET AL												
AMOUNT	ANV. DATE	EXP. DATE	BILL CYC.	S/C	DISTRICT	NEXT BILL	MISC. DATA	U of M	ACTUAL UNITS			
ASSIGNMENT SERIAL NO.	ASG.	TYPE	ST.	CTY.	FUND SYMBOL				ACRES/UNITS	RATE		
AMOUNT	ANV. DATE	EXP. DATE	BILL CYC.	S/C	DISTRICT	NEXT BILL	MISC. DATA	U of M	ACTUAL UNITS			

APPLY REMITTANCE			
ACTION	FUND SYMBOL	CTY.	AMOUNT
FILING FEE			
RENTAL			
UNEARNED			
REFUND			
TOTAL			
AMOUNT DUE			

Remarks:

AMC 324825 - 828  
250954 - 955  
250944  
250948 - 949  
287024 - 025  
336423  
340117 - 119

BY:

DATE:

<input type="checkbox"/> Lease in Escrow?	Of Interest?
<input type="checkbox"/> KGS?	Operating Rights?
<input type="checkbox"/> Auto Escalates?	Operator
<input type="checkbox"/> Auto Renew?	Bond Filed?

FOR MMS USE ONLY

BILLEE	FOREST REFUGE
NUMBER	
OCS SECTION	
CODE	

UNITED STATES DEPARTMENT OF THE INTERIOR  
BUREAU OF LAND MANAGEMENT  
ARIZONA STATE OFFICE  
P.O. BOX 16563  
3707 N. 7TH STREET  
PHOENIX, ARIZONA 85011

324825  
250938  
287024  
E.S.

RENTAL FEES

9:00 A.M.  
PHOENIX, ARIZONA

AUG 30 '95

RECEIVED  
BLM STATE OFFICE

FOR: 1995 TO 1996

Name of claim(s):

BLM Serial No(s):

POPPY #1	<del>TTN</del> R2W Sec9	324825
POPPY #2	TTN R2W Sec10	324826
POPPY #3	TTN R2W Sec10	324827
POPPY #4	TTN R2W Sec9	324828
LAPOSA #1A	T3N R20W Sec 23	250954
LAPOSA #1B	T3N R20W Sec 23	250955
LAPOSA #7	T3N R20W Sec 23	250944
LAPOSA #11	T3N R20W Sec 23 1/2 E6	250948
LAPOSA #12	T3N R20W Sec 23 1/2 E6	250949
LAPOSA #17	T3N R20W Sec 23	287024
LAPOSA #18	T3N R20W Sec 23	287025

Name and address  
of owner or claimant:

*Steven N. Warr* 8-28-95  
STEVEN N. WARR LARRY RADDON  
178 W. 800 S. 670 W. 12300 S.  
S.L.C., UT. 84101 PRAPER UTAH

ENTERED IN COMPUTER

1996 Maint fee

E.S.  
10/5/95

11  
PES

UNITED STATES  
DEPARTMENT OF THE INTERIOR  
BUREAU OF LAND MANAGEMENT  
RECEIPT AND ACCOUNTING ADVICE

No. 2189592

RB/AZ 00/30/95

Subject: CLAIM MAINTENANCE FEE 1996 (11) 2 71 13 1,100.00

Applicant:

STEVEN N. WARR  
178 W. 800 S.  
SALT LAKE CITY, UT 84101  
SAME - CK #1831  
Remitter: 359-6900

Assignor:

LEASE MANAGEMENT DATA										<input type="checkbox"/> NEW	<input type="checkbox"/> UPDATE	<input type="checkbox"/> PAYMENT
ORIGINAL SERIAL NO.		ASG.	TYPE	ST.	CTY.	FUND SYMBOL			ACRES/UNITS	RATE		
AMC 324825, ET AL												
AMOUNT	ANV. DATE	EXP. DATE	BILL CYC.	S/C	DISTRICT	NEXT BILL	MISC. DATA	U of M	ACTUAL UNITS			
ASSIGNMENT SERIAL NO.		ASG.	TYPE	ST.	CTY.	FUND SYMBOL			ACRES/UNITS	RATE		
AMOUNT	ANV. DATE	EXP. DATE	BILL CYC.	S/C	DISTRICT	NEXT BILL	MISC. DATA	U of M	ACTUAL UNITS			
APPLY REMITTANCE												
ACTION	FUND SYMBOL		CTY.	AMOUNT		Remarks:  324825-8 ✓✓ - 4 250954-5 ✓✓ - 2 250944 ✓✓ - 1 250948-9 ✓✓ - 2 287024-5 ✓✓ - 2 11 11						
FILING FEE												
RENTAL												
UNEARNED												
REFUND												
TOTAL												
AMOUNT DUE						BY: DATE:						
<input type="checkbox"/> Lease in Escrow?	<input type="checkbox"/> KGS? <input type="checkbox"/> Auto Escalates? <input type="checkbox"/> Auto Renew?				FOR MMS USE ONLY							
Of Interest?					BILLEE		FOREST REFUGE					
Operating Rights?					NUMBER							
Operator					OCS SECTION							
Bond Filed?		CODE										

UNEARNED FILE COPY



UNITED STATES DEPARTMENT OF THE INTERIOR  
BUREAU OF LAND MANAGEMENT  
ARIZONA STATE OFFICE  
P.O. BOX 16563  
3707 N. 7TH STREET  
PHOENIX, ARIZONA 85011

9:00 A.M.  
PHOENIX, ARIZONA

AUG 22 '94

RECEIVED  
BLM ARIZONA STATE OFFICE

324825  
250938  
287024  
SR

## RENTAL FEES

FOR: 1994 TO 1995

Name of claim(s):

BLM Serial No(s):

POPPY #1 ✓	T7H R2W SEC 9	324825	
POPPY #2 ✓	T7H R2W SEC 10	324826	
POPPY #3 ✓	T7H R2W SEC 10	324827	
POPPY #4 ✓	T7H R2W SEC 9	324828	
LAPOSA #1A	T3N R20W SEC 23	250939	250954
LAPOSA #1B	T3N R20W SEC 23	250940	250955
LAPOSA #7	T3N R20W SEC 23	250947	250944
LAPOSA #11	T3N R20W SEC 23 26	250951	250948
LAPOSA #12	T3N R20W SEC 23 26	250952	250949
LAPOSA #17	T3N R20W SEC 23	287024	
LAPOSA #18	T3N R20W SEC 23	287025	

Name and address  
of owner or claimant:

STEVEN N. WARR ✓

LARRY RADDON  
670 W 12300 St.

178 W. 800 St.

DRAPER UT.

S.L.C. UTAH 84101



NOTARY PUBLIC  
STATE OF UTAH  
My Commission Expires  
November 30, 1995  
GLEN MITCHELL  
710 South 200 West  
Salt Lake City, Utah 84101

Re in SEC. 14  
Comm exp. 11-30-95

9-26-94 Skwas  
ENTERED IN COMPUTER  
95- maintenance fee

UNITED STATES DEPARTMENT OF THE INTERIOR  
BUREAU OF LAND MANAGEMENT  
ARIZONA STATE OFFICE  
P.O. BOX 16563  
3707 N. 7TH STREET  
PHOENIX, ARIZONA 85011

9:00 A.M.  
PHOENIX, ARIZONA

AUG 22 '94

RECEIVED  
BLM ARIZONA OFFICE

RENTAL FEES

FOR: 1994 TO 1995 AMENDED 9-29-94

To show correct

Name of claim(s): Serial Numbers BLM Serial No(s):

POPPY #1	T7N R2W SEC 9	324825
POPPY #2	T7N R2W SEC 10	324826
POPPY #3	T7N R2W SEC 10	324827
POPPY #4	T7N R2W SEC 9	324828
LAPOSA #1A	T3N R20W SEC 23	2509 <del>954</del> 954
LAPOSA #1B	T3N R20W SEC 23	2509 <del>955</del> 955
LAPOSA #7	T3N R20W SEC 23	2509 <del>944</del> 944
LAPOSA #11	T3N R20W SEC 23 & 26	2509 <del>948</del> 948
LAPOSA #12	T3N R20W SEC 23 & 26	2509 <del>949</del> 949
LAPOSA #17	T3N R20W SEC 23	2870 24
LAPOSA #18	T3N R20W SEC 23	2870 25

9:00 A.M.  
PHOENIX, ARIZONA

SEP 27 '94

RECEIVED  
BLM ARIZONA OFFICE


Name and address  
of owner or claimant:

STEVEN N. WARR

178 W. 800 St.

S.L.C. UTAH 84101

LARRY RADON  
670 W 12300 St.  
DRAPER UT.



Res in sec. 24  
Comm exp. 11-30-95

UNITED STATES DEPARTMENT OF THE INTERIOR  
BUREAU OF LAND MANAGEMENT  
ARIZONA STATE OFFICE

IN REPLY REFER TO:  
AMC 250938

Memorandum

To: Case File

From: Susie Rivas (LICE)

Subject: Documentation of Telephone Conversation

Name of Person Contacted: Steven N. Warr

Telephone Number of Person Contacted: 801 359-6900

Date of Contact: 9-22-94

Summary: Incorrect serial number listed on the  
482 document, gave the correct serial number  
for each claim.

	CORRECT #'s
LA Posa #1A	250 954
1B	250 955
#7	250 944
#11	250 948
#12	250 949



324825  
250938  
287024  
SR

UNITED STATES DEPARTMENT OF THE INTERIOR  
BUREAU OF LAND MANAGEMENT  
ARIZONA STATE OFFICE  
P.O. BOX 16563  
3707 N. 7TH STREET  
PHOENIX, ARIZONA 85011

9:00 A.M.  
PHOENIX, ARIZONA

AUG 27 '93

RECEIVED  
BLM ARIZONA STATE OFFICE

# RENTAL FEES

FOR: 1993 TO 1994  
1993 TO 1994

Name of claim(s):

BLM Serial No(s):

POPPY #1	T7N R2W Sec9	324825
POPPY #2	T7N R2W Sec10	324826
POPPY #3	T7N R2W Sec10	324827
POPPY #4	T7N R2W Sec9	324828

LAPOSA #1A	T3N R20W Sec 23	250939	250954
LAPOSA #1B	T3N R20W Sec 23	250940	250955
LAPOSA #7	T3N R20W Sec 23	250947	250944
LAPOSA #11	T3N R20W Sec 23 & 26	250951	250948
LAPOSA #12	T3N R20W Sec 23 & 26	250952	250949
LAPOSA #17	T3N R20W Sec 23	287024	
LAPOSA #18	T3N R20W Sec 23	287025	

Name and address  
of owner or claimant:

STEVEN N. WAER	LARRY RADDON
178 W. 800 S.	670 W. 12300 S.
S.L.C., UT. 84101	PRAPER UTAH

93 + 94  
ENTERED IN COMPUTER  
10-12-93 Seimas

Form 1370-41  
(March 1984)

UNITED STATES  
DEPARTMENT OF THE INTERIOR  
BUREAU OF LAND MANAGEMENT

RECEIPT AND ACCOUNTING ADVICE

No. 2044752

WG/AZ

08/27/93

Subject: CLAIM RENTAL FEE 1993 & 1994 (11)

2 35 13

2,200.00

Applicant:

STEVEN N. WARR  
178 W. 800 S.  
SALT LAKE CITY UT. 84101

Remitter: SAME CK. # 1075  
359-6900

Assignor:

LEASE MANAGEMENT DATA ☐ NEW ☐ UPDATE ☐ PAYMENT

ORIGINAL SERIAL NO.	ASG.	TYPE	ST.	CTY.	FUND SYMBOL	ACRES/UNITS	RATE
AMC 324825, ET AL							

AMOUNT	ANV. DATE	EXP. DATE	BILL CYC.	S/C	DISTRICT	NEXT BILL	MISC. DATA	U of M	ACTUAL UNITS

ASSIGNMENT SERIAL NO.	ASG.	TYPE	ST.	CTY.	FUND SYMBOL	ACRES/UNITS	RATE

AMOUNT	ANV. DATE	EXP. DATE	BILL CYC.	S/C	DISTRICT	NEXT BILL	MISC. DATA	U of M	ACTUAL UNITS

APPLY REMITTANCE

ACTION	FUND SYMBOL	CTY.	AMOUNT
FILING FEE			
RENTAL			
UNEARNED			
REFUND			
TOTAL			
AMOUNT DUE			

Remarks:

BY:

DATE:

FOR MMS USE ONLY

<input type="checkbox"/> Lease in Escrow?	Of Interest? Operating Rights? Operator Bond Filed?	BILLEE	FOREST REFUGE
<input type="checkbox"/> KGS?		NUMBER	
<input type="checkbox"/> Auto Escalates?		OCS SECTION	
<input type="checkbox"/> Auto Renew?		CODE	

CASE FOLDER COPY



Recording requested by  
and return to:  
STEVEN N. WARR & ASSOC  
178 W. 800 S.  
SALT LAKE CITY,  
UT 84101

92- 4329

# ANNUAL ASSESSMENT WORK

(PROOF OF LABOR)

STATE OF **ARIZONA**  
County of **LAPAZ**

ss.

250938  
287024  
TO  
yi

The undersigned, in whose behalf the following described work was performed or improvements made, certifies that at least **3,200<sup>00</sup>** Dollars were expended, and/or the following labor expended or improvements made having a value thereof, consisting of: **PITS, CROSSCUTS, TRENCHING & GENERAL SAMPLING OF ORE SYSTEMS.**

(Describe Character and Location of Expenditures or Labor or Improvements)

were performed and made upon **LAPAZ #1, 1a, 1b, 1c, 2, 3, 4, 5, 6, 7, 8, 9, 10, 11, 12, 13, 14, 15, 16, 17, 18, 19, 20, 21, 22, 23, 24, 25, 26 AND 27 CLAIMS,**  
(SEE ATTACHED LIST)


lode (placer) mining claim(s) in Section **23, 24, 25, 26**, Township **3N.**, Range **20W.**, situated in the **LACHOLLA** Mining District of the County of **LAPAZ** State of **ARIZONA** during the year ending 12:00 Noon, September 1, 1992

The claim map showing said claim(s) is filed as Document No. **86-0786 To 86-0804 For 17 to 16**  
**88-3922 To 88-3932 For 17 to 27** in the **LAPAZ** County Records.

The work described above was performed **BETWEEN JAN 1992 AND AUG. 31, 1992**  
(Insert Dates that Work Performed)  
by **LARRY RADON & STEVEN WARR**  
(Insert Names of Persons, Corporation or Contractor who Performed the Work or made the Improvements.)

Such expenditure was made by or at the expense of **LARRY RADON - 670 W. 12300 S.**  
**STEVEN WARR - 178 W. 800 S. & DRAPEL UT. 8420**  
**S.L.C. UT. 84101**


owner(s) of said claim(s) for the purpose of holding said claim(s).

  
(Signature of Person Certifying the Above)

Subscribed and sworn to before me this **17th**

day of **August**, 19 **92**

NOTARY PUBLIC **Marlene Aston**  
My Commission Expires **6/23/92**



## Recorder's Stamp

RECORDED  
IN OFFICIAL RECORDS  
OF LA PAZ COUNTY ARIZONA

AUG 26 3 38 PM '92

LOIS K. HESSE  
COUNTY RECORDER

RF	+
5.00	
CO. SUR	+
4.00	
ST. SUR	+
5.00	
P+H	+
SASE	
TOTAL FEE	
14.00	
1 - OF - 2 PAGES	

NOTE 1: Proof of Performance and Completion of Annual Assessment Work must be Recorded within 60 days after Completion of work and must be Sworn to before a Notary Public or subscribed to by Two Competent Witnesses. (NRS 517.230)

NOTE 2: "Each locator shall file two copies of a map prepared in accordance with NRS 517.030 with the county recorder in which the claim is located not later than September 1, 1972." NRS 517.230, Subsection 3.



URGENT NOTICE!!!!!!

92- 4329

OR LEGIBLY PRINT  
ESTED INFORMATION  
LACK INK.

of Claim(s)(IN FULL  
LISTED INDIVIDUALLY)

Dkt/Pg or Recording #  
of ORIGINAL LOCATION  
NOTICE!

BLM # OR  
AMC #

TWN  
SHP

RNG

SEC(S)

APOSA #1	#86-0786 2/4/86	250938	3H	10VH	23
" #1A	#86-0787 "	"	"	"	"
" #1B	#86-0788 "	"	"	"	"
" #1C	#86-0789 "	"	"	"	"
" #2	#86-0790 "	"	"	"	"
" #3	#86-0791 "	"	"	"	"
" #4	#86-0792 "	"	"	"	"
" #5	#86-0793 "	"	"	"	"
" #6	#86-0794 "	"	"	"	"
" #7	#86-0795 "	70	"	"	"
" #8	#86-0796 "	"	"	"	"
" #9	#86-0797 "	"	"	"	23 & 26
" #10	#86-0798 "	"	"	"	23 & 26
" #11	#86-0799 "	"	"	"	"
" #12	#86-0800 "	"	"	"	"
" #13	#86-0801 "	"	"	"	26
" #14	#86-0802 "	"	"	"	"
" #15	#86-0803 "	"	"	"	"
" #16	#86-0804 "	250956	"	"	"
" #17	#88-3922 5/5/88	287024	"	"	23
" #18	#88-3923 "	287025	"	"	23
" #19	#88-3924 "	287026	"	"	23 & 26
" #20	#88-3925 5/5/88	287027	"	"	23
" #21	#88-3926 "	287028	"	"	23
" #22	#88-3927 "	287029	"	"	23
" #23	#88-3928 "	287030	"	"	23
" #24	#88-3929 "	287031	"	"	23 & 24
" #25	#88-3930 "	287032	"	"	23 & 26
" #26	#88-3931 "	287033	"	"	23, 24, 25 & 26
" #27	#88-3932 "	287034	"	"	25 & 26

If more than one claim was originally filed at the same time, have  
consecutive BLM #'s and are in the same TRS they may be listed as follows:

9:00 A.M.  
PHOENIX, ARIZONA

Oct 26 '92

RECEIVED  
BLM, AZ STATE OFFICE

UNITED STATES  
DEPARTMENT OF THE INTERIOR  
BUREAU OF LAND MANAGEMENT

RECEIPT AND ACCOUNTING ADVICE

NO. 1950519 04

RS/AZ

10/26/92

Subject: LOCATON NOTICES (6)  
AFF OF ASSESS WORK (30) AMC 250938, ET AL

2 31 12

210.00

Applicant: STEVEN N. WARR  
178 WEST 800 SOUTH  
SALT LAKE CITY, UT 84101

SAME CHECK #1890  
Remitter: 359-6900

Assignor:

LEASE MANAGEMENT DATA										<input type="checkbox"/> NEW	<input type="checkbox"/> UPDATE	<input type="checkbox"/> PAYMENT
ORIGINAL SERIAL NO.	ASG.	TYPE	ST.	CTY.	FUND SYMBOL				ACRES/UNITS	RATE		
AMC 324825-324830												
AMOUNT	ANV. DATE	EXP. DATE	BILL CYC.	S/C	DISTRICT	NEXT BILL	MISC. DATA	U of M	ACTUAL UNITS			
ASSIGNMENT SERIAL NO.	ASG.	TYPE	ST.	CTY.	FUND SYMBOL				ACRES/UNITS	RATE		
AMOUNT	ANV. DATE	EXP. DATE	BILL CYC.	S/C	DISTRICT	NEXT BILL	MISC. DATA	U of M	ACTUAL UNITS			
APPLY REMITTANCE												
ACTION	FUND SYMBOL		CTY.	AMOUNT	Remarks:  Ack RES							
FILING FEE												
RENTAL												
UNEARNED												
REFUND												
TOTAL												
AMOUNT DUE												
<input type="checkbox"/> Lease in Escrow? <input type="checkbox"/> KGS? <input type="checkbox"/> Auto Escalates? <input type="checkbox"/> Auto Renew?					FOR MMS USE ONLY							
Of Interest? Operating Rights? Operator Bond Filed?					BILLEE		FOREST REFUGE					
					NUMBER							
					OCS SECTION							
					CODE							



Enclosed is a check to cover the 1<sup>st</sup>  
check which was not sufficient to  
cover the fees for filing proof of labor on the  
Laposa #1 to #27 claims in sections 23, 24, 25 &  
26 T3N 12R0W Lapaz county Arizona,  
La Cholla mining district

Steve Warr 10-21-91

PHOENIX, ARIZONA  
9:00 AM

RECEIVED  
BLM, AZ STATE OFFICE  
OCT 24 1991



UNITED STATES  
DEPARTMENT OF THE INTERIOR  
BUREAU OF LAND MANAGEMENT

RECEIPT AND ACCOUNTING ADVICE

NO. 1666934 014

WJ/AZ 10/25/91

Subject: AFFIDAVITS OF ASSESSMENT WORK (29) 2 2 12 145.00

Applicant:  
  
STEVEN N. WARR  
178 WEST 800 SOUTH  
SALT LAKE CITY, UT 84101

Remitter: SAME, CK #1573  
359-6900

Assignor:

LEASE MANAGEMENT DATA										<input type="checkbox"/> NEW	<input type="checkbox"/> UPDATE	<input type="checkbox"/> PAYMENT
ORIGINAL SERIAL NO.	ASG.	TYPE	ST.	CTY.	FUND SYMBOL					ACRES/UNITS	RATE	
AMC 250938, ET AL												
AMOUNT	ANV. DATE	EXP. DATE	BILL CYC.	S/C	DISTRICT	NEXT BILL	MISC. DATA	U of M	ACTUAL UNITS			
ASSIGNMENT SERIAL NO.	ASG.	TYPE	ST.	CTY.	FUND SYMBOL					ACRES/UNITS	RATE	
AMOUNT	ANV. DATE	EXP. DATE	BILL CYC.	S/C	DISTRICT	NEXT BILL	MISC. DATA	U of M	ACTUAL UNITS			
APPLY REMITTANCE												
ACTION	FUND SYMBOL					CTY.	AMOUNT					
FILING FEE												
RENTAL												
UNEARNED												
REFUND												
TOTAL												
AMOUNT DUE												
Remarks: 1 Assessment + 1 location notices covered on Acctg Adv 1666874. (total - 30 Assessment) ack w9												
BY: DATE:												
FOR MMS USE ONLY												
<input type="checkbox"/> Lease in Escrow?						BILLEE						
<input type="checkbox"/> KGS?						NUMBER						
<input type="checkbox"/> Auto Escalates?						OCS SECTION						
<input type="checkbox"/> Auto Renew?						CODE						
Of Interest?						FOREST REFUGE						
Operating Rights?												
Operator												
Bond Filed?												



MAIL TO: REQUEST OF:  
STEVEN J. WARR  
178 WEST 800 SO.  
S.L.C., UTAH 84101

91- 5291

# ANNUAL ASSESSMENT WORK

(PROOF OF LABOR)

STATE OF Arizona  
County of Lapaz

ss.

250938  
287024  
Jr  
g.

The undersigned, in whose behalf the following described work was performed or improvements made, certifies that at least \$5000.00 Dollars were expended, and/or the following labor expended or improvements made having a value thereof, consisting of:

Drilling and sampling ore and  
exploration work on mine sites.  
(Describe Character and Location of Expenditures or Labor or Improvements)

were performed and made upon Laposa # 1, 1a, 1b, 1c, 2, 3, 4, 5, 6, 7, 8, 9  
10, 11, 12, 13, 14, 15, 16, 17, 18, 19, 20, 21, 22, 23, 24, 25, 26 & 27  
(Insert Name(s) of Claim(s))  
claims - (list attached)

lode (mine) mining claim(s) in Section 23, 24, 25, 26, Township 3 N, Range 20 W, situated in the  
Lacholla Mining District of the County of Lapaz State of Arizona

Records, during the year ending 12:00 Noon, September 1, 1991  
The claim map showing said claim(s) is filed as Document No. 86-0786 to 86-0804 for 1 to 16  
88-3922 to 88-3932 for 17 to 27 in the

Lapaz County Records.

The work described above was performed on Aug. 17, 1991 thru Aug 31, 91  
(Insert Dates that Work Performed)  
by Larry Rodden Alpine Excavating Inc. & Steve Warr  
(Insert Names of Persons, Corporation or Contractor who Performed the Work or made the Improvements.)  
and Rust Bastian

Such expenditure was made by or at the expense of Larry Rodden  
Alpine Excavating Inc. 670W. 12300S. Droper, UT  
and Steve Warr  
owner(s) of said claim(s) for the purpose of holding said claim(s).  
84020

X [Signature]  
(Signature of Person Certifying the Above)

SEAL Subscribed and sworn to before me this 24th  
day of August, 1991.

NOTARY PUBLIC

My Commission Expires Nov. 10, 1991

My Commission E



Recorder's Stamp

RECORDED  
IN OFFICIAL RECORDS  
OF LA PAZ COUNTY, ARIZONA

AUG 30 12 35 PM '91

LOIS K. HESSE  
COUNTY RECORDER

RF	5.00	+
CO. SUR	4.00	+
ST. SUR	5.00	+
P+H	SALE	
TOTAL FEE	14.00	
-CF-	PAGES	2

Witness

NOTE 1: Proof of Performance and Completion of Annual Assessment Work must be Recorded within 60 days after Completion of work and must be Sworn to before a Notary Public or subscribed to by Two Competent Witnesses. (NRS 517.230)

NOTE 2: "Each locator shall file two copies of a map prepared in accordance with NRS 517.030 with the county recorder in which the claim is located not later than September 1, 1972." NRS 517.230, Subsection 3.



UNITED STATES  
DEPARTMENT OF THE INTERIOR  
BUREAU OF LAND MANAGEMENT

RECEIPT AND ACCOUNTING ADVICE

NO. 1666874  
RS/AZ 10/18/91 24  
2 19 12 15.00

Subject: LOCATION NOTICE (1) *Separated*  
AFFIDAVIT OF ASSESSMENT WORK (1)

Applicant: STEVEN WARR, ET AL  
178 W. 800 SOUTH  
SALT LAKE CITY, UT 84101

SAME - CHECK #1568  
359 - 6900

Remitter:

Assignor:

LEASE MANAGEMENT DATA										<input type="checkbox"/> NEW	<input type="checkbox"/> UPDATE	<input type="checkbox"/> PAYMENT
ORIGINAL SERIAL NO.		ASG.	TYPE	ST.	CTY.	FUND SYMBOL			ACRES/UNITS	RATE		
AMC 316975, ET AL												
AMOUNT	ANV. DATE	EXP. DATE	BILL CYC.	S/C	DISTRICT	NEXT BILL	MISC. DATA	U of M	ACTUAL UNITS			
ASSIGNMENT SERIAL NO.		ASG.	TYPE	ST.	CTY.	FUND SYMBOL			ACRES/UNITS	RATE		
AMOUNT	ANV. DATE	EXP. DATE	BILL CYC.	S/C	DISTRICT	NEXT BILL	MISC. DATA	U of M	ACTUAL UNITS			
APPLY REMITTANCE										<b>Remarks:</b> 1 Assessment + 1 location notices covered on Acctg Adv 1666874. (total - 30 Assessment)		
ACTION	FUND SYMBOL		CTY.	AMOUNT								
FILING FEE												
RENTAL												
UNEARNED												
REFUND												
TOTAL												
AMOUNT DUE												
<input type="checkbox"/> Lease in Escrow? <input type="checkbox"/> KGS? <input type="checkbox"/> Auto Escalates? <input type="checkbox"/> Auto Renew?										<b>FOR MMS USE ONLY</b>		
Of Interest? Operating Rights? Operator Bond Filed?										BILLEE NUMBER	FOREST REFUGE	
										OCS SECTION CODE		



IMPORTANT NOTICE!!!!!!!

91- 5291

TYPE OR LEGIBLY PRINT  
REQUESTED INFORMATION  
IN BLACK INK.

Name of Claim(s) (IN FULL  
AND LISTED INDIVIDUALLY)

Dkt/Pg or Recording #  
of ORIGINAL LOCATION  
NOTICE!

BLM # OR  
AMC #

TWN  
SHP

RNG

SEC(S)

LAPOSA #1	#86-0786 2/4/86	250938	3H	204	23
" #1A	#86-0787 "	"	"	4	"
" #1B	#86-0788 "	"	"	"	4
" #1C	#86-0789 "	"	"	"	"
" #2	#86-0790 "	"	"	"	"
" #3	#86-0791 "	"	"	"	"
" #4	#86-0792 "	"	"	"	"
" #5	#86-0793 "	"	"	4	4
" #6	#86-0794 "	"	"	"	4
" #7	#86-0795 "	TO	"	"	"
" #8	#86-0796 "	"	"	"	"
" #9	#86-0797 "	"	"	"	23 & 26
" #10	#86-0798 "	"	"	"	23 & 26
" #11	#86-0799 "	"	"	"	"
" #12	#86-0800 "	"	"	"	"
" #13	#86-0801 "	"	"	"	26
" #14	#86-0802 "	"	"	"	"
" #15	#86-0803 "	"	"	"	"
" #16	#86-0804 "	250956	"	"	"
" #17	#88-3922 5/5/88	287024	"	"	23
" #18	#88-3923 "	287025	"	"	23
" #19	#88-3924 "	287026	"	"	23 & 26
" #20	#88-3925 5/5/88	287027	"	"	23
" #21	#88-3926 "	287028	"	"	23
" #22	#88-3927 "	287029	"	"	23
" #23	#88-3928 "	287030	"	"	23
" #24	#88-3929 "	287031	"	"	23 & 24
" #25	#88-3930 "	287032	"	"	23 & 26
" #26	#88-3931 "	287033	"	"	23, 24, 25 & 2
" #27	#88-3932 "	287034	"	"	25 & 26

P.S. If more than one claim was originally filed at the same time, have consecutive BLM #'s and are in the same TRS they may be listed as follows:

9:00 AM  
PHOENIX, ARIZONA

OCT 18 '91

RECEIVED  
BLM, AZ STATE OFFICE



250938  
287024  
52

90-4313

# ANNUAL ASSESSMENT WORK

(PROOF OF LABOR)

RECEIVED  
B.L.M. AZ STATE OFFICE

DEC 11 1990

7:45 A.M.  
PHOENIX, ARIZONA

STATE OF ARIZONA }  
County of LAPAZ } ss.

The undersigned, in whose behalf the following described work was performed or improvements made, certifies that at least \$3,525.00 Dollars were expended, and/or the following labor expended or improvements made having a value thereof, consisting of:

(Describe Character and Location of Expenditures or Labor or Improvements)

DRILLING, TRENCHING, MAPPING, GEOLOGICAL ASSESSMENTS,  
RECOVERING NON-PRODUCING TRENCHES, FOR THE  
TOTAL SUM OF \$3,525.00

were performed and made upon LAPOSA #1, 1a, 1b, 1c, 2, 3, 4, 5, 6, 7, 8, 9, 10, 11, 12,  
13, 14, 15, 16, 17, 18, 19, 20, 21, 22, 23, 24, 25, 26 and 27 CLAIMS  
(Insert Name(s) of Claim(s))  
(SEE ATTACHED LIST)

lode ~~mining~~ claim(s) in Section 23, 24, 25, and 26 Township 3N Range 20W situated in the  
LACHOLLA Mining District of the County of LAPAZ State of  
ARIZONA during the year ending 12:00 Noon, September 1, 1990

The claim map showing said claim(s) is filed as Document No. 86-0786 to 86-0804 for #16 & 17  
88-3922 to 88-3932 in the  
LAPAZ County Records for #17 to #27  
BLM SERIAL # 250938 to 250956  
for #16 to #27

The work described above was performed on  
by LARRY PADDON, KURT BASTIAN, STEVEN WARR & ALPINE EXCAVATING  
(Insert Names of Persons, Corporation or Contractor who Performed the Work or made the Improvements.)

Such expenditure was made by or at the expense of THE 3 PERSONS NAMED  
ABOVE


owner(s) of said claim(s) for the purpose of holding said claim(s).

E. J. Swanwick  
(Signature of Person Certifying the Above)



Subscribed and sworn to before me this 13th

day of August, 1990



Recorder's Stamp  
RECORDED  
IN OFFICIAL RECORDS  
OF LA PAZ COUNTY, ARIZONA  
Aug 20 4 23 PM '90  
LOIS K. HESSE  
COUNTY RECORDER

RF	5	+
CO. SUR	4	+
ST. SUR	3	+
P+H	1	+
TOTAL FEE	15	
1 - OF - 2	PAGES	

Witness

NOTE 1: Proof of Performance and Completion of Annual Assessment Work must be Recorded within 60 days after Completion of work and must be Sworn to before a Notary Public or subscribed to by Two Competent Witnesses. (NRS 517.280)

NOTE 2: "Each locator shall file two copies of a map prepared in accordance with NRS 517.030 with the county recorder in which the claim is located not later than September 1, 1972." NRS 517.230, Subsection 2.

Recording requested by  
and return to:  
ALPINE EXCAVATING  
670 W. 12300 S.  
DRAPER UT 84020



**90-4313**

of Claim(s)(IN FULL  
LISTED INDIVIDUALLY)

Dkt/Pg or Recording.#  
of ORIGINAL LOCATION  
NOTICE!

BLM # OR  
AMC #

**TWN  
SHP**

**RNG**

SEC(S)

Case Number	Date	Page	Page	Page
#86-0786	2/14/86	250938	3H	2041
#86-0787	"	"	"	"
#86-0788	"	"	"	"
#86-0789	"	"	"	"
#86-0790	"	"	"	"
#86-0791	"	"	"	"
#86-0792	"	"	"	"
#86-0793	"	"	"	"
#86-0794	"	"	"	"
#86-0795	"	"	"	"
#86-0796	"	"	"	"
#86-0797	"	"	"	"
#86-0798	"	"	"	"
#86-0799	"	"	"	"
#86-0800	"	"	"	"
#86-0801	"	"	"	"
#86-0802	"	"	"	"
#86-0803	"	"	"	"
#86-0804	"	"	"	"
#88-3922	5/5/88	250956	"	"
#88-3923	"	287024	"	"
#88-3924	"	287025	"	"
#88-3925	5/5/88	287026	"	"
#88-3926	"	287027	"	"
#88-3927	"	287028	"	"
#88-3928	"	287029	"	"
#88-3929	"	287030	"	"
#88-3930	"	287031	"	"
#88-3931	"	287032	"	"
#88-3932	"	287033	"	"
#88-3933	"	287034	"	"

If more than one claim was originally filed at the same time, have consecutive BLM #'s and are in the same TRS they may be listed as follows:

RECEIVED  
R.L.M. AZ STATE OFFICE

DEC 1 1980

**7:45 A.M.**  
**PHOENIX, ARIZONA**



UNITED STATES  
DEPARTMENT OF THE INTERIOR  
BUREAU OF LAND MANAGEMENT

RECEIPT AND ACCOUNTING ADVICE

NO. 1663449

SM/AZ

12/11/90

Subject:

AFFIDAVITS OF ASSESSMENT WORK (30)

3 87 12

150.00

Applicant:

LARRY RADDON, ET AL  
670 W. 12300 S.  
DRAPER, UT 84020

Remitter: SAME - MD #924432

Assignor:

LEASE MANAGEMENT DATA ☐ NEW ☐ UPDATE ☐ PAYMENT

ORIGINAL SERIAL NO.	ASG.	TYPE	ST.	CTY.	FUND SYMBOL	ACRES/UNITS	RATE
AMC 250938, ET AL							

AMOUNT	ANV. DATE	EXP. DATE	BILL CYC.	S/C	DISTRICT	NEXT BILL	MISC. DATA	U of M	ACTUAL UNITS

ASSIGNMENT SERIAL NO.	ASG.	TYPE	ST.	CTY.	FUND SYMBOL	ACRES/UNITS	RATE

AMOUNT	ANV. DATE	EXP. DATE	BILL CYC.	S/C	DISTRICT	NEXT BILL	MISC. DATA	U of M	ACTUAL UNITS

APPLY REMITTANCE

ACTION	FUND SYMBOL	CTY.	AMOUNT
FILING FEE			
RENTAL			
UNEARNED			
REFUND			
TOTAL			
AMOUNT DUE			

Remarks:

ack  
WD

BY:

DATE:

- ☐ Lease in Escrow?  
☐ KGS?  
☐ Auto Escalates?  
☐ Auto Renew?

Of Interest?  
Operating Rights?  
Operator  
Bond Filed?

FOR MMS USE ONLY

BILLEE	FOREST REFUGE
NUMBER	
OCS SECTION	
CODE	

ACCOUNTING ADVICE COPY

# ANNUAL ASSESSMENT WORK

(PROOF OF LABOR)

89-4070

250938

287024

RECEIVED

B.L.M. AZ STATE OFFICE

NOV 06 1989

7:45 A.M.

PHOENIX, ARIZONA

STATE OF  
County of

ARIZONA  
LA PAZ

SS.

The undersigned, in whose behalf the following described work was performed or improvements made, certifies that at least \$12,360.00 Dollars were expended, and/or the following labor expended or improvements made having a value thereof, consisting of:

(Describe Character and Location of Expenditures or Labor or Improvements)

DRILLING, TRENCHING, MAPPING, GEOLOGICAL ASSESSMENTS,  
RECOVERING NON-PRODUCING TRENCHES, FOR THE  
TOTAL SUM OF \$12,360.00

were performed and made upon LAPOSA #1, 1a, 1b, 1c, 2, 3, 4, 5, 6, 7, 8, 9, 10, 11, 12,  
13, 14, 15, 16, 17, 18, 19, 20, 21, 22, 23, 24, 25, 26 and 27 CLAIMS  
(SEE ATTACHED LIST)

lode ~~LAPOSA~~ mining claim(s) in Section 23, 24, 25, Township 3N, Range 20W, situated in the  
LACHOLLA Mining District of the County of LA PAZ State of  
ARIZONA during the year ending 12:00 Noon, September 1, 1989

The claim map showing said claim(s) is filed as Document No. 86-0786 to 86-0804 for #16 to #27 in the  
88-3922 to 88-3932

LAPAZ

County Records

The work described above was performed on 3/12/89 to 3/21/89 and 3/3/89 to 5/2/89  
by LARRY PADDEN, KURT BASTIAN, STEVEN WARR & ALPINE EXCAVATING  
(Insert Names of Persons, Corporation or Contractor who Performed the Work or made the Improvements.)

Such expenditure was made by or at the expense of The 3 PERSONS NAMED  
ABOVE

owner(s) of said claim(s) for the purpose of holding said claim(s).

*[Signature]*  
(Signature of Person Certifying the Above)

178 WEST 800 SOUTH  
SALT LAKE CITY UTAH  
84101

Subscribed and sworn to before me this 11th

Recorder's Stamp

RECORDED IN OFFICIAL RECORDS  
OF LA PAZ COUNTY, ARIZONA

AUG 14 1 19 PM '89

Lots K. Fesse, COUNTY RECORDER

RF 5 +  
CO. SUR 4 +  
ST. SUR 5 +  
P+H 5 +  
TOTAL FEE 14  
1 - OF - 2  
PAGES

day of August

NOTARY PUBLIC

My Commission Expires

Oct 5, 1992



Witness

NOTE 1: Proof of Performance and Completion of Annual Assessment Work must be Recorded within 60 days after Completion of work and must be Sworn to before a Notary Public or subscribed to by Two Competent Witnesses. (NRS 517.230)

NOTE 2: "Each locator shall file two copies of a map prepared in accordance with DMS 517.230 with the County recorder in which the claim is located not later than September 1, 1992." DMS 517.230, Subsection 3.

RECORDED AT THE  
REQUEST OF: MAIL TO:  
STEVEN WARR & ASSOC.  
178 W. 800 SO.  
SALT LAKE CITY,  
UT 84101



OR LEGIBLY PRINT  
ESTED INFORMATION  
LACK INK.

of Claim(s)(IN FULL  
LISTED INDIVIDUALLY)

APOSA	#1	✓
"	#1A	✓
"	#1B	✓
"	#1C	✓
"	#2	✓
"	#3	✓
"	#4	✓
"	#5	✓
"	#6	✓
"	#7	✓
"	#8	✓
"	#9	✓
"	#10	✓
"	#11	✓
"	#12	✓
"	#13	✓
"	#14	✓
"	#15	✓
"	#16	✓
"	#17	✓
"	#18	✓
"	#19	✓
"	#20	✓
"	#21	✓
"	#22	✓
"	#23	✓
"	#24	✓
"	#25	✓
"	#26	✓
"	#27	✓

Dkt/Pg or Recording #  
of ORIGINAL LOCATION  
NOTICE!

of ORIGINAL LOCATION NOTICE!	BLM # OR AMC #
#86-0786 2/14/86	250938
#86-0787 "	"
#86-0788 "	"
#86-0789 "	"
#86-0790 "	"
#86-0791 "	"
#86-0792 "	"
#86-0793 "	"
#86-0794 "	"
#86-0795 "	TO
#86-0796 "	"
#86-0797 "	"
#86-0798 "	"
#86-0799 "	"
#86-0800 "	"
#86-0801 "	"
#86-0802 "	"
#86-0803 "	"
#86-0804 "	"
#88-3922 5/5/88	250956
#88-3923 "	287024
#88-3924 "	287025
#88-3925 5/5/88	287026
#88-3926 "	287027
#88-3927 "	287028
#88-3928 "	287029
#88-3929 "	287030
#88-3930 "	287031
#88-3931 "	287032
#88-3932 "	287033
#88-3933 "	287034

TWN SHP	RNG	SEC(S)
3H	10VH	23
"	"	"
"	"	"
"	"	"
"	"	"
"	"	"
"	"	"
"	"	"
"	"	"
"	"	"
"	"	"
"	"	23 & 26
"	"	23 & 26
"	"	"
"	"	"
"	"	26
"	"	"
"	"	"
"	"	"
"	"	23
"	"	23
"	"	23 & 26
"	"	23
"	"	23
"	"	23
"	"	23
"	"	23
"	"	23 & 24
"	"	23 & 26
"	"	23, 24, 25 & 26
"	"	25 & 26

S. If more than one claim was originally filed at the same time, have consecutive BLM #'s and are in the same TRS they may be listed as follows:

**RECEIVED**  
**B.L.M. 47 STATE OFFICE**

NOV 06 1989

7:45 A.M.  
PHOENIX, ARIZONA



Please record the  
enclosed Assessment  
Notices & returned the  
stamped copies in  
the enclosed envelope.

UNITED STATES  
DEPARTMENT OF THE INTERIOR  
BUREAU OF LAND MANAGEMENT

RECEIPT AND ACCOUNTING ADVICE

NO. 1673712 02

Subject:

AFFIDAVIT OF LABOR ( 30)

BAF/AZ 11-6-89 0 21 12

15000

Applicant:

STEVEN N. WARR  
178 WEST 800 SOUTH  
SALT LAKE CITY, UT 84101

Remitter:

SAME - CK #857  
359-6900

Assignor:

LEASE MANAGEMENT DATA										<input type="checkbox"/> NEW		<input type="checkbox"/> UPDATE		<input type="checkbox"/> PAYMENT				
ORIGINAL SERIAL NO.		ASG.	TYPE	ST.	CTY.	FUND SYMBOL				ACRES/UNITS		RATE						
AMC 250938 - 250956																		
287024 - 2870034																		
AMOUNT	ANV. DATE	EXP. DATE	BILL CYC.	S/C	DISTRICT	NEXT BILL	MISC. DATA	U of M	ACTUAL UNITS									
ASSIGNMENT SERIAL NO.		ASG.	TYPE	ST.	CTY.	FUND SYMBOL				ACRES/UNITS		RATE						
AMOUNT	ANV. DATE	EXP. DATE	BILL CYC.	S/C	DISTRICT	NEXT BILL	MISC. DATA	U of M	ACTUAL UNITS									
APPLY REMITTANCE										Remarks:          BY: <i>Baf</i> DATE:								
ACTION	FUND SYMBOL		CTY.	AMOUNT														
FILING FEE																		
RENTAL																		
UNEARNED																		
REFUND																		
TOTAL																		
AMOUNT DUE																		
<input type="checkbox"/> Lease in Escrow? <input type="checkbox"/> KGS? <input type="checkbox"/> Auto Escalates? <input type="checkbox"/> Auto Renew?										Of Interest? Operating Rights? Operator Bond Filed?			<b>FOR MMS USE ONLY</b> BILLEE NUMBER OCS SECTION CODE			FOREST REFUGE		



88-4897

MAIL TO:  
STEVEN WARR  
39 EXCHANGE PL.  
SUITE #1  
SALT LAKE CITY  
UTAH, 84111**ANNUAL ASSESSMENT WORK**  
(PROOF OF LABOR)RECEIVED  
B.L.M. AZ STATE OFFICE

DEC 28 1988

7:45 A.M.  
PHOENIX, ARIZONASTATE OF ARIZONA  
County of LAPAZ

ss.

The undersigned, in whose behalf the following described work was performed or improvements made, certifies that at least \$20,880.00 Dollars were expended, and/or the following labor expended or improvements made having a value thereof, consisting of: DRILLING, TRENCHING, MAPPING, GEOLOGICAL ASSESSMENTS, SHAFT & PORTAL PREPARATION, RE-COVERING  
(Describe Character and Location of Expenditures or Labor or Improvements)  
NON-PRODUCING TRENCHES, FOR THE SUM OF \$20,880.00

were performed and made upon LAPAZ #1, 1a, 1b, 1c, 2, 3, 4, 5, 6, 7, 8, 9, 10, 11, 12, 13, 14, 15 and #16 CLAIMS  
(Insert Name(s) or Claim(s))

lode ~~place~~ mining claim(s) in Sections 23 & 26, Township 3N, Range 20W, situated in the LACHOLLA Mining District of the County of LA PAZ, State of

ARIZONA during the year ending 12:00 Noon, September 1, 1988

The claim map showing said claim(s) is filed as Document No. 86-0786 To 86-0804 in the LAPAZ County Records. BLM SERIAL # 250938 To 250956

The work described above was performed on OCT 1, 1987 To DEC. 15, 1987 & FEB 1, 1988 To APRIL 28, 1988  
(Insert Dates that Work Performed)  
by LARRY RADDON, KURT EASTIAN, STEVEN WARR, ALPINE EXCAVATING  
(Insert Names of Persons, Corporation or Contractor who Performed the Work or made the Improvements.)

Such expenditure was made by or at the expense of

THE 3 PERSONS NAMED ABOVE

owner(s) of said claim(s) for the purpose of holding said claim(s)

Steven Warr Larry Raddon

(Signature of Person Certifying the Above)

SEAL

Subscribed and sworn to before me this

19th day of August, 1988

Paul McCarty  
NOTARY PUBLIC

My Commission Expires

4-15-91

Witness

NOTE 1: Proof of Performance and Completion of Annual Assessment Work must be Recorded within 60 days after Completion of work and must be Sworn to before a Notary Public or subscribed to by Two Competent Witnesses. (NRS 517.230)

NOTE 2: "Each locator shall file two copies of a map prepared in accordance with NRS 517.030 with the county recorder in which the claim is located not later than September 1, 1972." NRS 517.230, Subsection 3.

Recorder's Stamp

RECORDED IN OFFICIAL RECORDS  
OF LA PAZ COUNTY, ARIZONA

AUG 29 3 12 PM '88

Lois K. Hesse, COUNTY RECORDER



RF	5	+
CO. SUR	4	+
ST. SUR	5	+
P+H	5	+
TOTAL FEE	14	
1 - OF - 1 PAGES		



## EXHIBIT "A"

## IMPORTANT NOTICE!!!!!!

TYPE OR LEGIBLY PRINT  
REQUESTED INFORMATION  
IN BLACK INK.

Name of Claim(s) (IN FULL  
AND LISTED INDIVIDUALLY)

Dkt/Pg or Recording #  
of ORIGINAL LOCATION  
NOTICE!

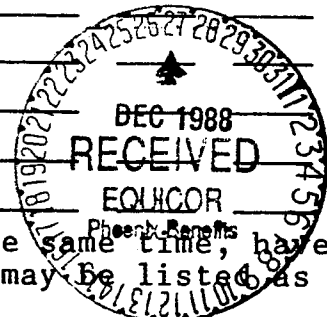

BLM # OR  
AMC #

TWN  
SHP

RNG

SEC(S)

LAPOSA #1	#86-0786	2/14/86	250938	3N	20W	23
" #1A	#86-0787	"	"	"	"	"
" #1B	#86-0788	"	"	"	"	"
" #1C	#86-0789	"	"	"	"	"
" #2	#86-0790	"	"	"	"	"
" #3	#86-0791	"	"	"	"	"
" #4	#86-0792	"	"	"	"	"
" #5	#86-0793	"	"	"	"	"
" #6	#86-0794	"	"	"	"	"
" #7	#86-0795	"	"	"	"	"
" #8	#86-0796	"	"	"	"	"
" #9	#86-0797	"	10	"	"	23 & 26
" #10	#86-0798	"	"	"	"	23 & 26
" #11	#86-0799	"	"	"	"	"
" #12	#86-0800	"	"	"	"	"
" #13	#86-0801	"	"	"	"	26
" #14	#86-0802	"	"	"	"	"
" #15	#86-0803	"	"	"	"	"
" #16	#86-0804	"	250956	"	"	"



P.S. If more than one claim was originally filed at the same time, have consecutive BLM #'s and are in the same TRS they may be listed as follows:

SAMPLE 1-10

85-1-10 or Dkt/Pg #  
1025/1-10

AMC

19640-49

4N

20W

36

RECEIVED  
B.L.M. AZ STATE OFFICE

DEC 28 1988

7:45 A.M.  
PHOENIX, ARIZONA

MAIL TO:  
STEVEN WARR  
39 EXCHANGE PL.  
SUITE #1  
SALT LAKE CITY  
UTAH, 84111

**ANNUAL ASSESSMENT WORK**

(PROOF OF LABOR)

STATE OF ARIZONACounty of LAPAZ

ss.

The undersigned, in whose behalf the following described work was performed or improvements made, certifies that at least \$20,880<sup>00</sup> Dollars were expended, and/or the following labor expended or improvements made having a value thereof, consisting of: DRILLING, TRENCHING, MAPPING, GEOLOGICAL ASSESSMENTS, SHAFT & PORTAL PREPARATION, RE-COVERING  
(Describe Character and Location of Expenditures or Labor or Improvements)  
NON-PRODUCING TRENCHES, FOR THE SUM OF \$20,880<sup>00</sup>

were performed and made upon LAPAZ #1, 1a, 1b, 1c, 2, 3, 4, 5, 6, 7, 8, 9, 10, 11, 12, 13, 14, 15 and #16 CLAIMS  
(Insert Name(s) or Claim(s))

lode ~~LAPOSA~~ mining claim(s) in Sections 23 & 26, Township 3N, Range 20W, situated in the LACHOLA Mining District of the County of LA PAZ, State of

ARIZONA during the year ending 12:00 Noon, September 1, 1988

The claim map showing said claim(s) is filed as Document No. 86-0786 To 86-0804 in the

LAPAZCounty Records. & BLM SERIAL # 250938 To 250956

The work described above was performed on OCT 1, 1987 To DEC. 15, 1987 & FEB 1, 1988 To APRIL 20, 1988  
(Insert Dates that Work Performed)

by LARRY RADDON, KURT EASTIAN, STEVEN WARR, ALPINE EXCAVATING  
(Insert Names of Persons, Corporation or Contractor who Performed the Work or made the Improvements.)

Such expenditure was made by or at the expense of

THE 3 PERSONS NAMED ABOVE

owner(s) of said claim(s) for the purpose of holding said claim(s)

Steven W. Warr Larry Raddon

(Signature of Person Certifying the Above)

SEAL

Subscribed and sworn to before me this

19<sup>th</sup> day of August, 1988

Paul McCarty  
NOTARY PUBLIC

My Commission Expires

4-15-91

Witness

NOTE 1: Proof of Performance and Completion of Annual Assessment Work must be Recorded within 60 days after Completion of work and must be Sworn to before a Notary Public or subscribed to by Two Competent Witnesses. (NRS 517.230)

NOTE 2: "Each locator shall file two copies of a map prepared in accordance with NRS 517.030 with the county recorder in which the claim is located not later than September 1, 1972." NRS 517.230, Subsection 3.

Recorder's Stamp

RECORDED IN OFFICIAL RECORDS  
OF LA PAZ COUNTY, ARIZONA

AUG 29 3 12 PM '88

Lois K. Hesse, COUNTY RECORDER

RECEIVED  
B.L.M. AZ STATE OFFICE

DEC 28 1988

7:45 A.M.  
PHOENIX, ARIZONA

RF	5
CO. SUR	4
ST. SUR	5
P+II	5
TOTAL FEE	14
1 - OF -	PAGES

UNITED STATES  
DEPARTMENT OF THE INTERIOR  
BUREAU OF LAND MANAGEMENT

NOTICE OF RETURN OF REMITTANCE

Date	DEC 28, 1988
Office	AZ-921
Serial Number	AMC 250930 TO 250956

Name  
Street  
City & State  
Zip code

STEVEN WARR  
39 EXCHANGE PLACE SUITE 1  
SALT LAKE CITY UT 84111

Your ☒ check ☐ money order numbered 415, dated 12-20-88,  
drawn on FIRST INTERSTATE BANK,  
located at RIVERTON UT,  
in the amount of \$ 4.00, is returned herewith for the following reason:

- ☐ After inquiry, it does not appear that this remittance pertains to the Bureau of Land Management.
- ☐ The remittance has not been signed by the maker. Please sign and return promptly to this Office.
- ☐ The check must be endorsed before it is negotiable by the Bureau of Land Management. Please endorse and return the check promptly to this Office.
- ☐ This check has been replaced by a new remittance received from you.
- ☒ The remittance is enclosed negotiable by a party other than the Bureau of Land Management. Please submit a new remittance made payable to the Bureau of Land Management.
- ☐ The check is post dated. Please submit a new check.
- ☐ The name or address of the bank is not shown. Please submit a new check.
- ☐ The wording of the endorsement of the remittance prohibits its acceptance by the Government. Please submit a new remittance.
- ☐ The figure amount of the check does not agree with the written amount. Please submit a new remittance.
- ☐ This is a duplicate payment. According to our records the amount was originally paid on \_\_\_\_\_ by \_\_\_\_\_. Therefore, your remittance is returned herewith.
- ☒ Other YOUR LETTER WAS OPENED BY MISTAKE BY ANOTHER OFFICE. THEY STAMPED THE BACK "FOR DEPOSIT ONLY EQUICOR INC." BECAUSE OF THIS WE ARE UNABLE TO ACCEPT YOUR CHECK. THE AMOUNT OF COPIES WAS \$3.00. THERE IS NO OTHER FEE NECESSARY AT THIS TIME. BEGINNING JAN 1, 1989, THERE WILL BE A FEE OF \$5.00 PER CLAIM FOR AFFIDAVITS. ATTACHED ARE YOUR RECEIPTED COPIES OF THE AFFIDAVITS.

Carol Burges  
(Signature)

CHIEF, PUBLIC SERVICE & RECORDS SEC.  
(Title)



S. WARR  
39 Exchange Pl.  
Suite #1  
S.C. Utah 84111



Opened by  
Mistake

Bureau of Land Management  
Arizona State Office - Mining CLAIMS  
3707 N. 7th Street  
P.O. Box 16563  
PHOENIX, ARIZONA, 85011

Mail to: REQUEST OF:  
STEVEN WARR  
39 EXCHANGE PL. STE 1  
SALT LAKE CITY,  
UTAH 84111

87- 4030

# ANNUAL ASSESSMENT WORK

250938

(PROOF OF LABOR)

gi

STATE OF ARIZONA

County of LAPAZ

ss.

The undersigned, in whose behalf the following described work was performed or improvements made, certifies that at least 2,247<sup>00</sup> Dollars were expended, and/or the following labor expended or improvements made having a value thereof, consisting of: **TRENCHING, SAMPLING,**

## GEOLOGICAL ASSESSMENTS, ASSAYS

(Describe Character and Location of Expenditures or Labor or Improvements)

4 days of Trenching - 3 men @ 8 hrs ea. = 96 hrs.

4 hours of sampling and sample prep. 4 hrs

8 hours of Geological assessment & study 8 hrs

Assays, Fuel & supplies 123<sup>00</sup> plus → 108 hrs x 20<sup>00</sup> = 2160<sup>00</sup>

were performed and made upon LAPOSA #1, 1a, 1b, 1c, 2, 3, 4, 5, 6, 7, 8, 9, 10, 11, 12, 13, 14, 15 and 16 CLAIMS  
(Insert Name(s) or Claim(s))

(lode) ~~placer~~ mining claim(s) in Section 23 & 26, Township 3N, Range 20W, situated in the LACHOLLA Mining District of the County of LAPAZ, ARIZONA State

during the year ending 12:00 Noon, September 1, 1987

The claim map showing said claim(s) is filed as Document No. 86-0786 To 86-0804 in the

LAPAZ County Records, AND PLM SERIAL NO. 250938 To 250956 \*

The work described above was performed on AUG 8, 9, 10, 11, 12 1987  
(Insert Dates that Work Performed)

by LARRY RADDON, KURT BASTIAN & STEVEN N. WARR RECEIVED  
(Insert Names of Persons, Corporation or Contractor who Performed the Work or made the Improvement)

B.L.M. AZ STATE OFFICE

Such expenditure was made by or at the expense of

THE 3 PERSONS NAMED ABOVE

owner(s) of said claim(s) for the purpose of holding said claim(s).

OCT 19 1987

7:45 A.M.

PHOENIX, ARIZONA


*Steven N. Warr* *Kurt Bastian*  
(Signature of Person Certifying the Above)

Subscribed and sworn to before me this 12

day of August, 1987

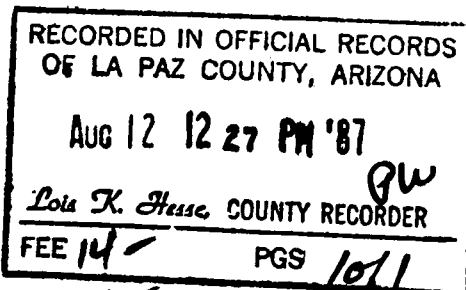
NOTARY PUBLIC

My Commission Expires



Witness

Recorder's Stamp



INDEXED  
MICROFILMED

NOTE 1: Proof of Performance and Completion of Annual Assessment Work must be Recorded within 60 days after completion of work and must be Sworn to before a Notary Public or subscribed to by Two Competent Witnesses. (NRS 517.230, Subsection 2.)

NOTE 2: "Each locator shall file two copies of a map prepared in accordance with NRS 517.030 with the county recorder in which the claim is located not later than September 1, 1972." NRS 517.230, Subsection 2.

STEVEN WARR  
39 EXCHANGE PL. STE 1  
SALT LAKE CITY,  
UTAH 84111

87- 4030

# ANNUAL ASSESSMENT WORK

(PROOF OF LABOR)

STATE OF ARIZONA

County of LAPAZ

ss.

The undersigned, in whose behalf the following described work was performed or improvements made, certifies that at least 2,247<sup>00</sup> Dollars were expended, and/or the following labor expended or improvements made having a value thereof, consisting of: **TRENCHING, SAMPLING,**

**GEOLOGICAL ASSESSMENTS, ASSAYS**

(Describe Character and Location of Expenditures or Labor or Improvements)

4 days of Trenching - 3 men @ 8 hrs ea. = 96 hrs.  
4 hours of sampling and sample prep. 4 hrs  
8 hours of Geological assessment & study 8 hrs  
Assays, Fuel & supplies 123<sup>00</sup> plus → 108 hrs x 20<sup>00</sup> = 2160<sup>00</sup>

were performed and made upon **LAPOSA #1, 1a, 1b, 1c, 2, 3, 4, 5, 6, 7, 8, 9, 10, 11, 12, 13, 14, 15 and 16 CLAIMS**  
(Insert Name(s) or Claim(s))

(lode ~~placer~~) mining claim(s) in Section **23 & 26**, Township **3N**, Range **20W**, situated in the **LACHOLLA** Mining District of the County of **LAPAZ, ARIZONA** State **ARIZONA**, during the year ending 12:00 Noon, September 1, 1987

The claim map showing said claim(s) is filed as Document No. **86-0786 To 86-0804** in the

**LAPAZ** County Records, AND BLM SERIAL N<sup>o</sup> **250936 To 250956**

The work described above was performed on **AUG 8, 9, 10, 11, 12**  
(Insert Dates that Work Performed)

by **LARRY RADDON, KURT BASTIAN & STEVEN N. WARR**  
(Insert Names of Persons, Corporation or Contractor who Performed the Work or made the Improvements.)

Such expenditure was made by or at the expense of

**THE 3 PERSONS NAMED ABOVE**

owner(s) of said claim(s) for the purpose of holding said claim(s).

*[Signature]*  
(Signature of Person Certifying the Above)

RECEIVED  
B.L.M. AZ STATE OFFICE

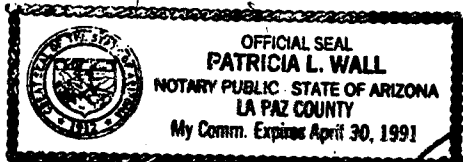
**SEP 19 1987**  
7:45 A.M.  
PHOENIX, ARIZONA

Subscribed and sworn to before me this **12**

day of **August**, 1987

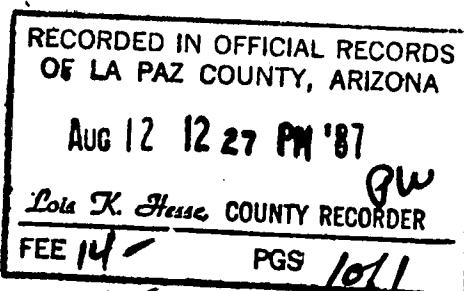
NOTARY PUBLIC

My Commission Expires



Witness

Recorder's Stamp



**INDEXED  
MICROFILMED**

NOTE 1: Proof of Performance and Completion of Annual Assessment Work must be Recorded within 60 days after completion of work and must be Sworn to before a Notary Public or subscribed to by Two Competent Witnesses. (NRS 517.230, Subsection 3.)

NOTE 2: "Each locator shall file two copies of a map prepared in accordance with NRS 517.030 with the county recorder in which the claim is located not later than September 1, 1972." NRS 517.230, Subsection 3.



**NOTICE!!**

**These documents have been scanned!**

**Do not place un-scanned documents beneath this notice!**

**Do not remove this notice from this file!**

GPO Jacket No. 560-102  
Print Order 61540  
Rise Business Services, LLC  
Job=AZ15 8/2/2019



Box Number= AZ15206



Claim Begin-End: AMC250938-AMC250956

**5 Miscellaneous**



AZ15206-5

AMC246075-AMC253273

**NO  
DOCUMENTS  
FOUND**

NO DOCUMENTS FOUND  
NO DOCUMENTS FOUND



**NOTICE!!**

**These documents have been scanned!**

**Do not place un-scanned documents beneath this notice!**

**Do not remove this notice from this file!**

GPO Jacket No. 560-102  
Print Order 61540  
Rise Business Services, LLC  
Job=AZ15 8/2/2019



Box Number= AZ15206



Claim Begin-End: AMC250938-AMC250956

**6 Location Notices-Amendments and Supporting Documents**



AZ15206-5

AMC246075-AMC253273



STATE OF ARIZONA,  
County of La PazI hereby certify that the within instrument was FILED and recorded  
ss. \_\_\_\_\_, 19\_\_\_\_, at \_\_\_\_\_ M.

Fee No.:

In Docket No. \_\_\_\_\_

at the request of \_\_\_\_\_

FEB 28

12 40 PM '86

**SEE BELOW**

When recorded mail to:

**SEE BELOW**

Witness my hand and official seal.

Lois R. Hines

County Recorder

OF 2 PGS.

Deputy Recorder

Fee: \$

5-  
1-  
SAE**NOTICE OF MINING CLAIM LOCATION**1. ☒ Location ☐ Amendment ☐ Relocation2. ☐ Placer☒ Lode-VEINS-QUARTZ OR OTHER VALUABLE ROCK IN  
PLACE OTHER THAN PLACER DEPOSITS

3. The name and address of the Locator is

S.N. WARR

Name

GENERAL DELIVERY @ POST OFFICE

Address

QUARTZITE

City

ARIZONA

State

85346

Zip

4. The name of the claim is LAPOSA #15. The date of the location is FEB 14, 19866. The claim is 1500 feet long and 600 feet wide. The distance from the Location monument to each end of the claim is 3500 feet in a SOUTHERLY direction and 2100 feet in a EASTERLY direction.7. The general course of the claim is from the NORTH to the SOUTH8. The location of the claim is in Section 23, Township 3 NORTH, Range 20 WEST  
G&SRB&M, LA CHOLLA Mining District, LAPAZ County, Arizona.

9. If amending or relocating, the previous claim name was \_\_\_\_\_

RECEIVED  
B.L.M. AZ STATE OFFICE

\_\_\_\_\_ recorded in Docket \_\_\_\_\_, Book \_\_\_\_\_

\_\_\_\_\_ Mining District, \_\_\_\_\_ County, Arizona

APR 23 1986

9:45 A.M.

PHOENIX, ARIZONA

10. The location of the claim with reference to a natural object or permanent monument is

BEGINNING 1500 FEET SOUTH, 600 FEET WEST OF  
THE NORTHWEST CORNER OF THE NORTHEAST QUARTER  
OF SECTION 23, R. 20W, T. 3N, G&SR & MERIDIAN  
AND RUNNING THENCE SOUTH 1500 THENCE EAST  
600 FEET THENCE NORTH 1500 FEET THENCE  
WEST 600 FEET TO THE PLACE OF BEGINNING

Date FEB 14, 1986

S.N. Warr  
4/86  
S.N. Warr  
 Signature

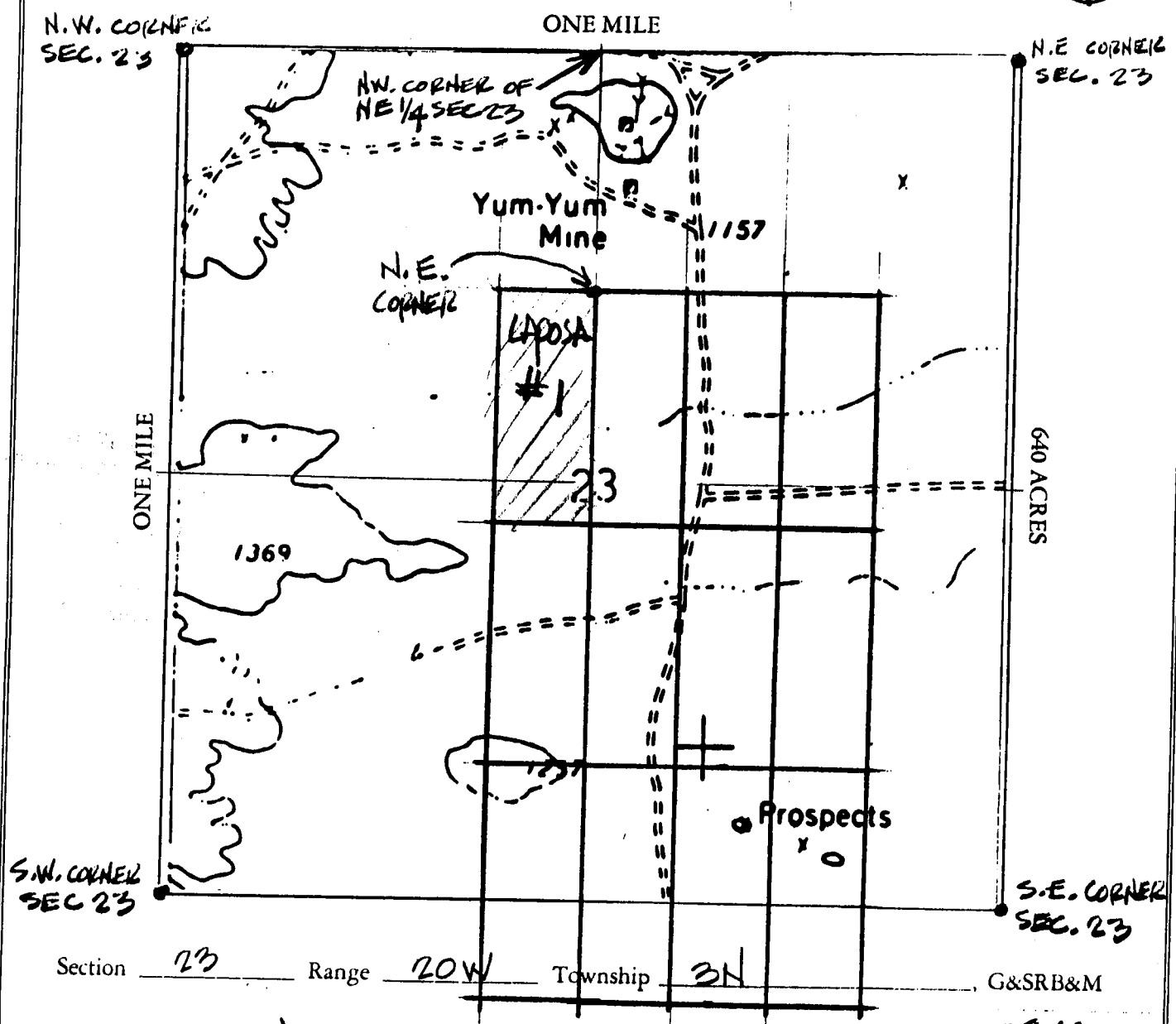
# MAP OF MINING CLAIM LOCATION

1. The name of the claim is LA POSA #1
2. The N.E. corner of the claim is 1500 feet in a SOUTHERLY direction to a survey monument or permanent natural object described as N.W. CORNER OF THE N.E. QUARTER OF SEC 23 R.20W, T.3N U.S. GOV'T SURVEY
3. The type of location monument is 2" x 2" x 4' POST IN EARTH AND/OR ROCK  
The type of corner and end monuments are SAME AS ABOVE
4. The bearing and distance between the corners of the claim are beginning at the N.W. corner of the claim, 1500 feet in a SOUTHERLY direction to the S.W. corner, then 600 feet in a EASTERLY direction to the S.E. corner, then 1500 feet in a NORTHERLY direction to the N.E. corner, then 600 feet in a WESTERLY direction to the point of beginning.

## MAP

One inch = One thousand feet

North Arrow

Date FEB 14 1986

J.D. Warr 4/86  
Signature

STATE OF ARIZONA,

County of La Paz

ss.

I hereby certify that the instrument was filed, and recorded

Fee No.:

, 19\_\_\_\_, at \_\_\_\_\_ M.


In Docket No. \_\_\_\_\_

, at the request of \_\_\_\_\_

FEB 28 12 40 PM '86

When recorded mail to:

Witness my hand and official seal.

Lois R. Hesse

County Recorder

10F 2 PGS.

Deputy Recorder

Fee: \$

5-

## NOTICE OF MINING CLAIM LOCATION

1. ☒ Location ☐ Amendment ☐ Relocation
2. ☐ Placer ☒ Lode-VEINS-QUARTZ OR OTHER VALUABLE ROCK IN PLACE OTHER THAN PLACER DEPOSITS
3. The name and address of the Locator is

S.N. WARR

Name

GENERAL DELIVERY @ POST OFFICE

Address

QUARTZITE

City

ARIZONA

State

85346

Zip

4. The name of the claim is LAPOSA #2
5. The date of the location is FEB 14, 1986
6. The claim is 1500 feet long and 600 feet wide. The distance from the Location monument to each end of the claim is 3500 feet in a SOUTHERLY direction and 1500 feet in a EASTERLY direction.
7. The general course of the claim is from the NORTH to the SOUTH.
8. The location of the claim is in Section 23, Township 3 NORTH, Range 20 WEST G&SRB&M, LACHOLA Mining District, LAPAZ County, Arizona.
9. If amending or relocating, the previous claim name was \_\_\_\_\_

RECEIVED

B.L.M. AZ STATE OFFICE

recorded in Docket \_\_\_\_\_, Book \_\_\_\_\_

APR 23 1986

Mining District, \_\_\_\_\_ County, Arizona.

7:45 A.M.

PHOENIX, ARIZONA

10. The location of the claim with reference to a natural object or permanent monument
- BEGINNING 1500 FEET SOUTH OF
- THE NORTHWEST CORNER OF THE NORTHEAST QUARTER
- OF SECTION 23, R. 20W, T. 3N, G & SR & MERIDIAN
- AND RUNNING THENCE SOUTH 1500 THENCE EAST
- 600 FEET THENCE NORTH 1500 FEET THENCE
- WEST 600 FEET TO THE PLACE OF BEGINNING

Date FEB 14, 1986

S.N. Warr

4/8

S.N. Warr

Signature



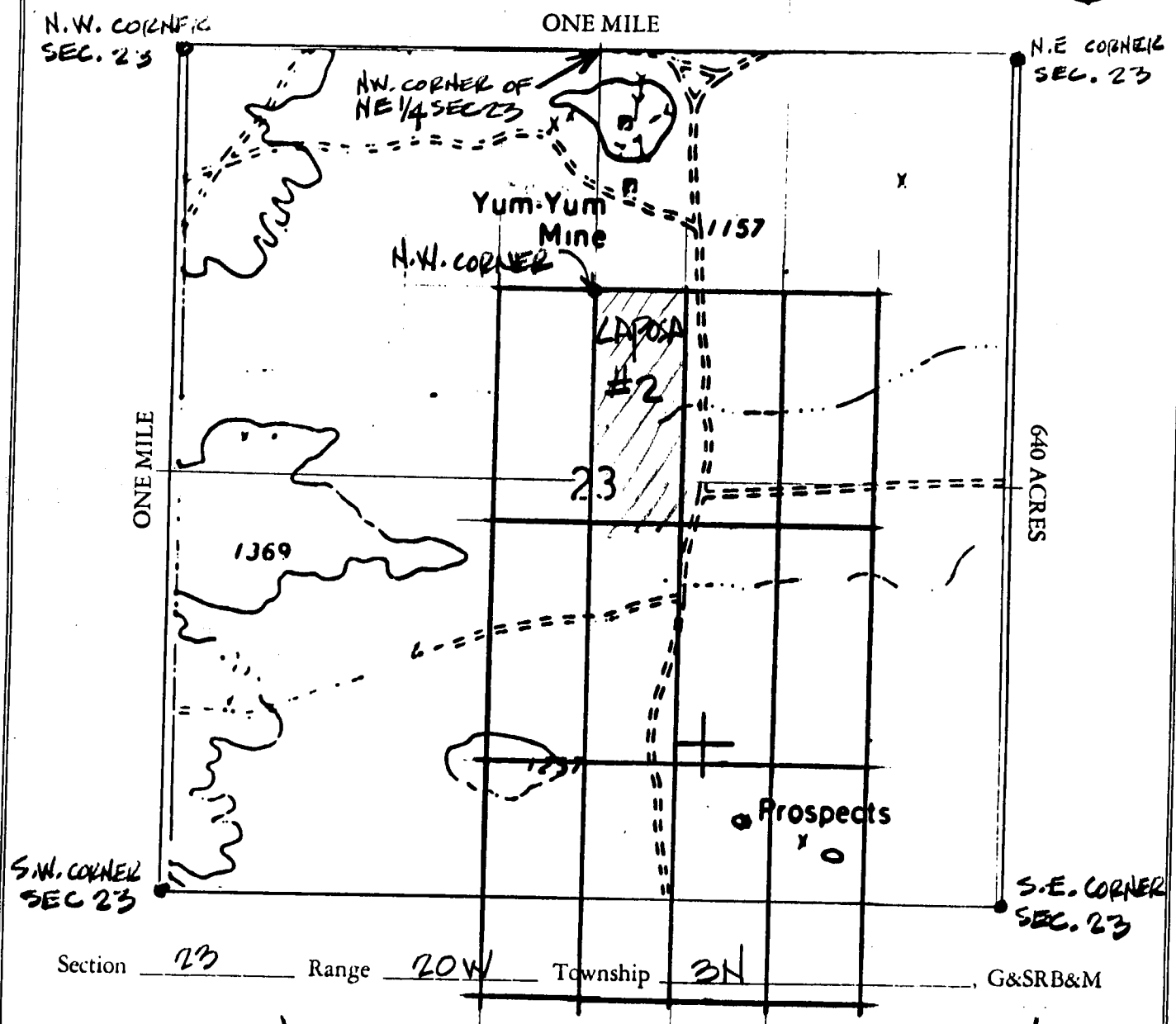
# MAP OF MINING CLAIM LOCATION

- The name of the claim is LA POSA #2
- The N.W. corner of the claim is 1500 feet in a SOUTHERLY direction to a survey monument or permanent natural object described as N.W. CORNER OF THE N.E. QUARTER OF SEC 23 R20W, T3N U.S. GOV'T SURVEY
- The type of location monument is 2" x 2" x 4' POST IN EARTH AND/OR ROCK  
The type of corner and end monuments are SAME AS ABOVE
- The bearing and distance between the corners of the claim are beginning at the N.W. corner of the claim, 1500 feet in a SOUTHERLY direction to the S.W. corner, then 600 feet in a EASTERLY direction to the S.E. corner, then 1500 feet in a NORTHERLY direction to the N.E. corner, then 600 feet in a WESTERLY direction to the point of beginning.

## MAP

One inch = One thousand feet

North Arrow

Date FEB 14 1986

*St. Clair*  
Signature St. Clair 2/86

INDEXED

86- 0791

STATE OF ARIZONA,

County of La Paz

ss.

the within instrument was FILED and recorded

, 19\_\_\_\_, at \_\_\_\_\_ M.

Fee No.:

FEB 28 12 40 PM '86

In Docket No. \_\_\_\_\_

, at the request of \_\_\_\_\_

When recorded mail to:

Witness my hand and official seal

Lois K. Hesse

County Recorder

Fee: \$

1 OF 2 PGS.5-

## NOTICE OF MINING CLAIM LOCATION

1. ☒ Location ☐ Amendment ☐ Relocation
2. ☐ Placer ☒ Lode VEINS - QUARTZ OR OTHER VALUABLE ROCK IN PLACE OTHER THAN PLACER DEPOSITS
3. The name and address of the Locator is

S.N. WARR

Name

GENERAL DELIVERY @ POST OFFICE

Address

QUARTZITE

City

ARIZONA

State

85346

Zip

4. The name of the claim is LAPOSA #3

5. The date of the location is FEB 14, 1986

6. The claim is 1500 feet long and 600 feet wide. The distance from the Location monument to each end of the claim is 3500 feet in a SOUTHERLY direction and 900 feet in a EASTERLY direction.

7. The general course of the claim is from the NORTH to the SOUTH

8. The location of the claim is in Section 23, Township 3 NORTH, Range 20 WEST  
G&SRB&M, LACHOLLA Mining District, LAPAZ County, Arizona.

9. If amending or relocating, the previous claim name was \_\_\_\_\_

RECEIVED

B.L.M. AZ STATE OFFICE

\_\_\_\_\_ recorded in Docket \_\_\_\_\_, Book \_\_\_\_\_

\_\_\_\_\_ Mining District, \_\_\_\_\_ County, Arizona.

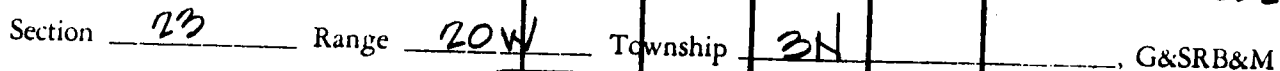
10. The location of the claim with reference to a natural object or permanent monument is PHOENIX, ARIZONA

BEGINNING 1500 FEET SOUTH, 600 FEET EAST OF  
THE NORTHWEST CORNER OF THE NORTHEAST QUARTER  
OF SECTION 23, R. 20W, T. 3N, G & SR & MERIDIAN  
AND RUNNING THENCE SOUTH 1500 THENCE EAST  
600 FEET THENCE NORTH 1500 FEET THENCE  
WEST 600 FEET TO THE PLACE OF BEGINNING

Date FEB 14, 1986

S.N. Warr  
2/86  
[Signature]  
Signature

- ## MAP




*S. L. Carr*  
Signature



INDEXED

STATE OF ARIZONA,  
County of La Paz

MICROFILMED



ss. \_\_\_\_\_ the within instrument was \_\_\_\_\_ and recorded \_\_\_\_\_, 19\_\_\_\_, at \_\_\_\_\_ M.  
\_\_\_\_\_ at the request of \_\_\_\_\_

Docket No. \_\_\_\_\_

When recorded mail to: \_\_\_\_\_

Witness my hand and official seal.

Lois K. Hesse

County Recorder

1 OF 2 PGS.

Deputy Recorder

Fee No.: \_\_\_\_\_

FEB 28 12 40 PM '86

Fee: \$

5-

## NOTICE OF MINING CLAIM LOCATION

1. ☒ Location ☐ Amendment ☐ Relocation  
 2. ☐ Placer ☒ Lode-VEINS-QUARTZ OR OTHER VALUABLE ROCK IN PLACE OTHER THAN PLACER DEPOSITS  
 3. The name and address of the Locator is

S.N. WARR

Name

GENERAL DELIVERY @ POST OFFICE

Address

QUARTZITE

City

ARIZONA

State

85346

Zip

4. The name of the claim is LAPOSA #4  
 5. The date of the location is FEB 14, 1986  
 6. The claim is 1500 feet long and 600 feet wide. The distance from the Location monument to each end of the claim is 3500 feet in a SOUTHERLY direction and 300 feet in a EASTERLY direction.  
 7. The general course of the claim is from the NORTH to the SOUTH.  
 8. The location of the claim is in Section 23, Township 3 NORTH, Range 20 WEST G&SRB&M, LA CHOLLA Mining District, LAPAZ County, Arizona.  
 9. If amending or relocating, the previous claim name was \_\_\_\_\_ recorded in Docket \_\_\_\_\_, Book \_\_\_\_\_ Mining District, \_\_\_\_\_ County, Arizona.  
 10. The location of the claim with reference to a natural object or permanent monument is

BEGINNING 1500 FEET SOUTH, 1200 FEET EAST OF THE NORTHWEST CORNER OF THE NORTHEAST QUARTER OF SECTION 23, R. 20W, T. 3N, G & SR & MERIDIAN AND RUNNING THENCE SOUTH 1500 THENCE EAST 600 FEET THENCE NORTH 1500 FEET THENCE WEST 600 FEET TO THE PLACE OF BEGINNING

Date FEB 14, 1986

S.N. Warr  
S.N. Warr  
 Signature

A MC 250941

RECEIVED  
B.L.M. AZ STATE OFFICE

APR 23 1986

7:45 A.M.

PHOENIX, ARIZONA

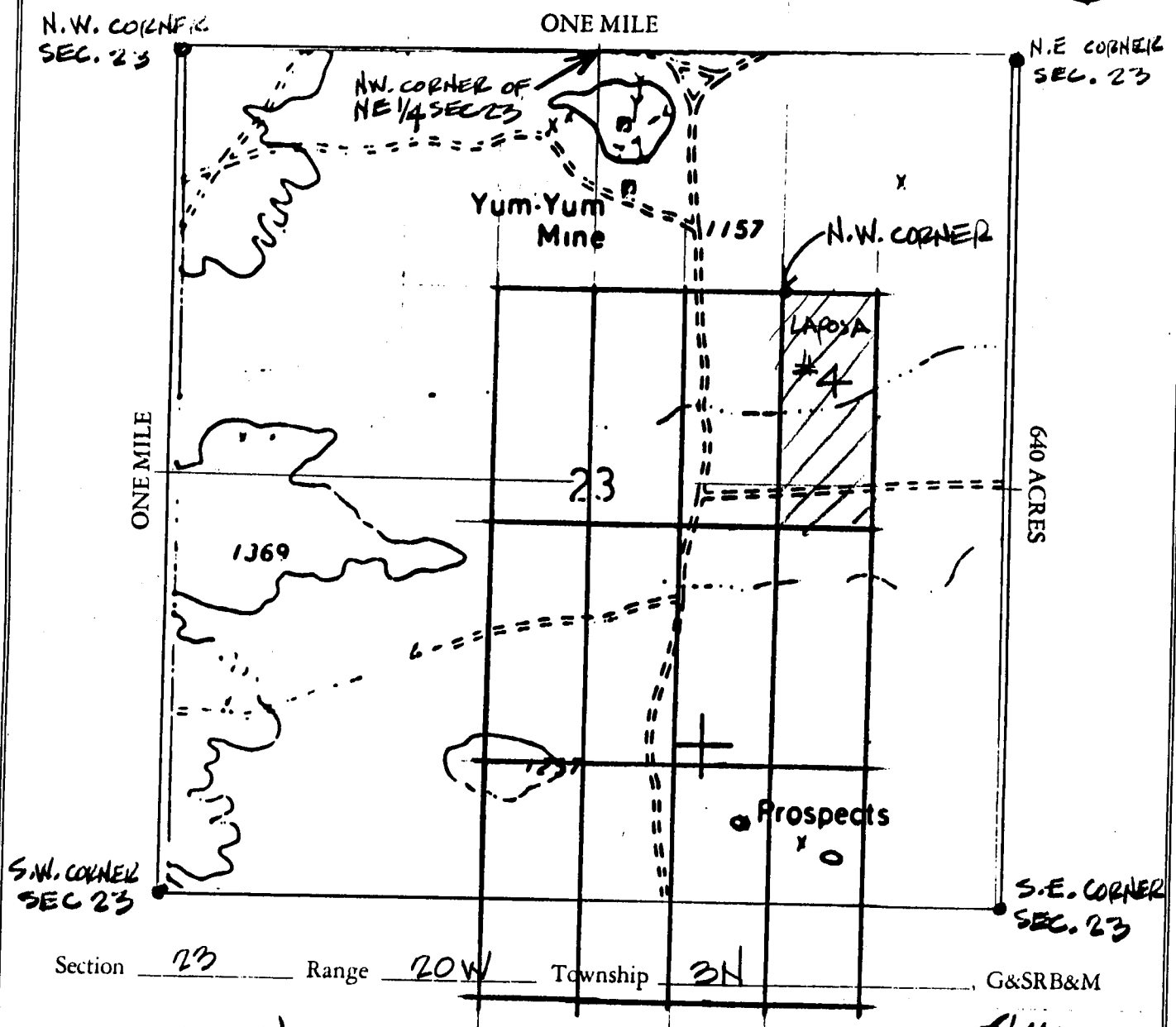
# MAP OF MINING CLAIM LOCATION

- The name of the claim is LA POSA #4
- The N.W. corner of the claim is 1500 FEET SOUTH, 1200 FEET EAST to a survey monument or permanent natural object described as N.W. CORNER OF THE N.E. QUARTER OF SEC 23 R20W, T3N U.S. GOV'T SURVEY
- The type of location monument is 2" x 2" x 4' POST IN EARTH AND/OR ROCK  
The type of corner and end monuments are SAME AS ABOVE
- The bearing and distance between the corners of the claim are beginning at the N.W. corner of the claim, 1500 feet in a SOUTHERLY direction to the S.W. corner, then 600 feet in a EASTERLY direction to the S.E. corner, then 1500 feet in a NORTHERLY direction to the N.E. corner, then 600 feet in a WESTERLY direction to the point of beginning.

## MAP

One inch = One thousand feet

North Arrow

Date FEB 14 1986

*S.D. Warr*  
Signature

INDEXED


STATE OF ARIZONA,

I hereby certify that the within instrument was filed and recorded

Fee No.:

County of La Paz, 1986, at            M.Docket No.           , at the request of           

When recorded mail to:



Witness my hand and official seal.

Lois K. Hesse  
 County Recorder

1 OF 2 PGS.  
 Deputy Recorder

Fee: \$

5-

FEB 28 12 40 PM '86

## NOTICE OF MINING CLAIM LOCATION

1. ☒ Location ☐ Amendment ☐ Relocation
2. ☐ Placer ☒ Lode VEINS - QUARTZ OR OTHER VALUABLE ROCK IN PLACE OTHER THAN PLACER DEPOSITS
3. The name and address of the Locator is

S.N. WARR

Name

GENERAL DELIVERY @ POST OFFICE

Address

QUARTZITE

City

ARIZONA

State

85346

Zip

4. The name of the claim is LAPOSA #5
5. The date of the location is FEB 14, 1986
6. The claim is 1500 feet long and 600 feet wide. The distance from the Location monument to each end of the claim is 2000 feet in a SOUTHERLY direction and 2100 feet in a EASTERLY direction.
7. The general course of the claim is from the NORTH to the SOUTH
8. The location of the claim is in Section 23, Township 3 NORTH, Range 20 WEST  
 G&SRB&M, LA CHOLLA Mining District, LAPAZ County, Arizona.
9. If amending or relocating, the previous claim name was

           recorded in Docket           , Book                      Mining District,            County, Arizona.

10. The location of the claim with reference to a natural object or permanent monument is
- BEGINNING 3000 FEET SOUTH, 600 FEET WEST OF  
THE NORTHWEST CORNER OF THE NORTHEAST QUARTER  
OF SECTION 23, R. 20W, T. 3N, G&SR & MERIDIAN  
AND RUNNING THENCE SOUTH 1500 THENCE EAST  
600 FEET THENCE NORTH 1500 FEET THENCE  
WEST 600 FEET TO THE PLACE OF BEGINNING

Date FEB 14, 1986
S.N. Warr  
2/86  
            
 Signature

A MC 250942

 RECEIVED  
 B.L.M. AZ STATE OFFICE

APR 23 1986

7:45 A.M.

PHOENIX, ARIZONA



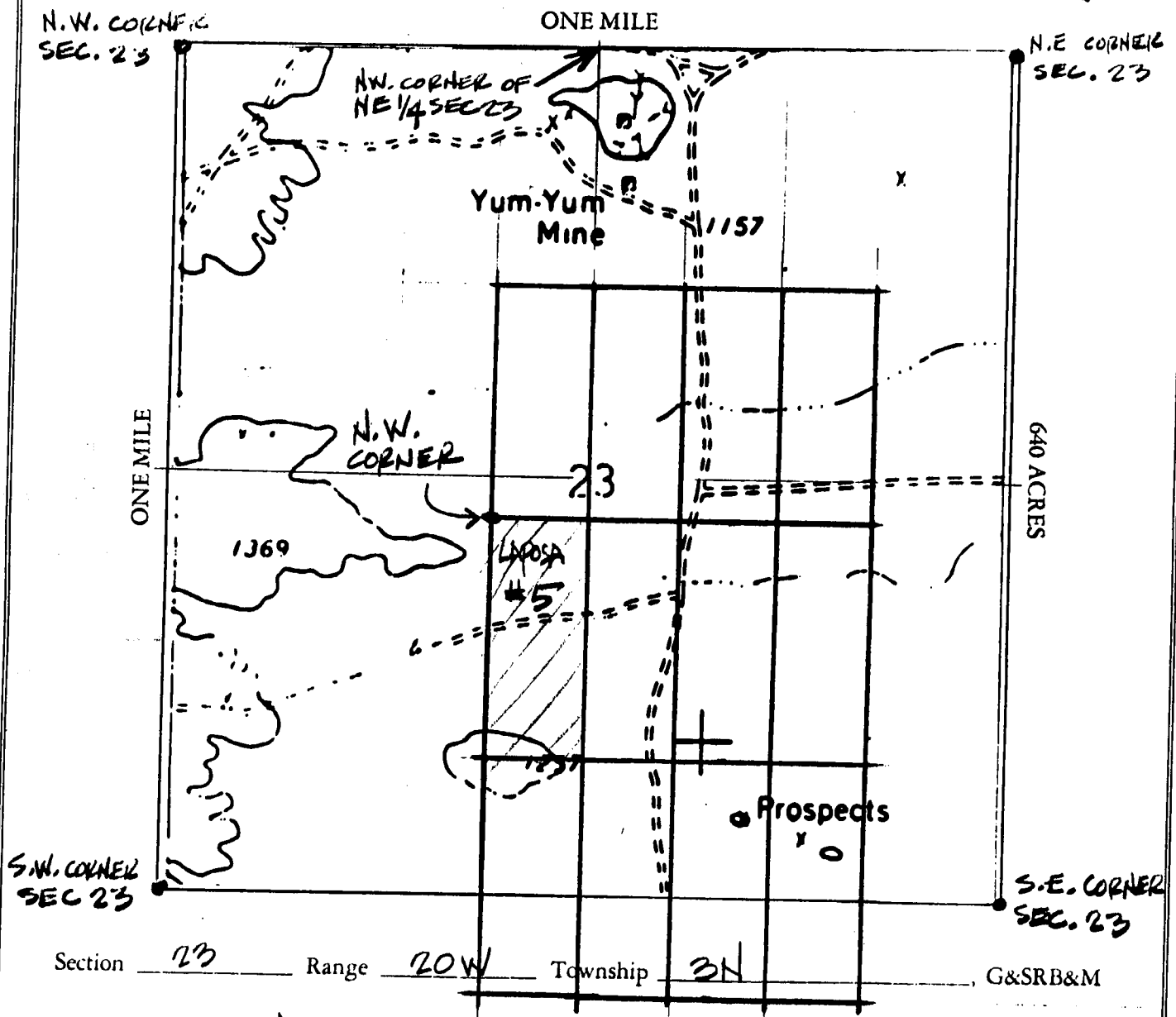
# MAP OF MINING CLAIM LOCATION

- The name of the claim is LA POSA # 5
- The N.W. corner of the claim is 3000 FEET SO., 600 FEET WEST to a survey monument or permanent natural object described as N.W. CORNER OF THE N.E. QUARTER OF SEC 23 R 20W, T 3N U.S. GOV'T SURVEY
- The type of location monument is 2" x 2" x 4' POST IN EARTH AND/OR ROCK  
The type of corner and end monuments are SAME AS ABOVE
- The bearing and distance between the corners of the claim are beginning at the N.W. corner of the claim, 1500 feet in a SOUTHERLY direction to the S.W. corner, then 600 feet in a EASTERLY direction to the S.E. corner, then 1500 feet in a NORTHERLY direction to the N.E. corner, then 600 feet in a WESTERLY direction to the point of beginning.

## MAP

One inch = One thousand feet

North Arrow

Date FEB 14 1986

S.D. Warr 7/86  
Signature

MICROFILMED

STATE OF ARIZONA,

County of La Paz

ss.

I hereby certify that the within instrument was FILED and recorded

Fee No.:

19

at

M.

In Docket No.

Page

at the request of

FEB 28 12 40 PM '86

When recorded mail to:

Witness my hand and official seal.

Lois K. Hesse

County Recorder

Fee: \$

5-1052 PGS.

Deputy Recorder

## NOTICE OF MINING CLAIM LOCATION

1. ☒ Location ☐ Amendment ☐ Relocation
2. ☐ Placer ☒ Lode-VEINS-QUARTZ OR OTHER VALUABLE ROCK IN PLACE OTHER THAN PLACER DEPOSITS
3. The name and address of the Locator is

S.N. WARR

Name

GENERAL DELIVERY @ POST OFFICE

Address

QUARTZITE

City

ARIZONA

State

85346

Zip

4. The name of the claim is LAPOSA #6
5. The date of the location is FEB 14, 1986
6. The claim is 1500 feet long and 600 feet wide. The distance from the Location monument to each end of the claim is 2000 feet in a SOUTHERLY direction and 1500 feet in a EASTERLY direction.
7. The general course of the claim is from the NORTH to the SOUTH.
8. The location of the claim is in Section 23, Township 3 NORTH, Range 20 WEST G&SRB&M, LA CHOLLA Mining District, LAPAZ County, Arizona.
9. If amending or relocating, the previous claim name was

       recorded in Docket       , Book              Mining District,        County, Arizona

10. The location of the claim with reference to a natural object or permanent monument is 7:45 A.M. PHOENIX, ARIZONA
- BEGINNING 3000 FEET SOUTH OF
- THE NORTHWEST CORNER OF THE NORTHEAST QUARTER
- OF SECTION 23, R. 20W, T. 3N, G & SR & MERIDIAN
- AND RUNNING THENCE SOUTH 1500 THENCE EAST
- 600 FEET THENCE NORTH 1500 FEET THENCE
- WEST 600 FEET TO THE PLACE OF BEGINNING

Date FEB 14, 1986

S.N. Warr

2/86

Signature

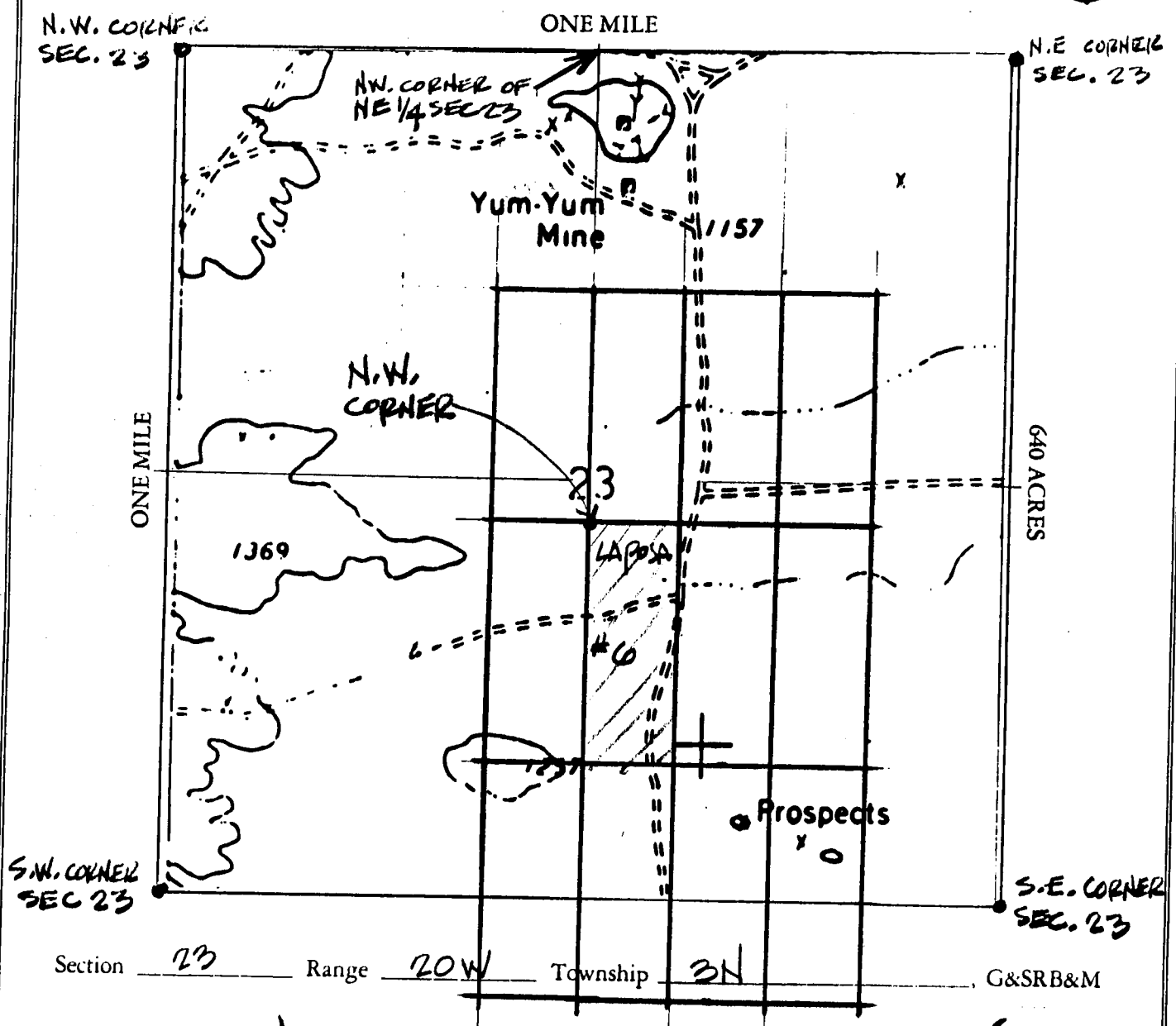
# MAP OF MINING CLAIM LOCATION

- The name of the claim is LA POSA #6
- The N.W. corner of the claim is 3000 feet in a SOUTHERLY direction to a survey monument or permanent natural object described as N.W. CORNER OF THE N.E. QUARTER OF SEC 23 R20W, T3N U.S. GOV'T SURVEY
- The type of location monument is 2" x 2" x 4' POST IN EARTH AND/OR ROCK  
The type of corner and end monuments are SAME AS ABOVE
- The bearing and distance between the corners of the claim are beginning at the N.W. corner of the claim, 1500 feet in a SOUTHERLY direction to the S.W. corner, then 600 feet in a EASTERLY direction to the S.E. corner, then 1500 feet in a NORTHERLY direction to the N.E. corner, then 600 feet in a WESTERLY direction to the point of beginning.

## MAP

One inch = One thousand feet

North Arrow

Date FEB 14 1986

St. Warr  
Signature



STATE OF ARIZONA,

County of L.P.

In Docket No. \_\_\_\_\_



MICROFILMED INDEXED



and recorded

Fee No.:

19\_\_\_\_, at \_\_\_\_\_ M.

at the request of \_\_\_\_\_

FEB 28 12 40 PM '86

When recorded mail to:

Witness my hand and official seal.

Lois K. Hesse

County Recorder

Fee: \$

5-1 OF 2 PGS.

## NOTICE OF MINING CLAIM LOCATION

1. ☒ Location ☐ Amendment ☐ Relocation
2. ☐ Placer ☒ Lode-VEINS-QUARTZ OR OTHER VALUABLE ROCK IN PLACE OTHER THAN PLACER DEPOSITS
3. The name and address of the Locator is

S.N. WARR

Name

GENERAL DELIVERY @ POST OFFICE

Address

QUARTZITE

City

ARIZONA

State

85346

Zip

4. The name of the claim is LAPOSA #7
5. The date of the location is FEB 14, 1986
6. The claim is 1500 feet long and 600 feet wide. The distance from the Location monument to each end of the claim is 2000 feet in a SOUTHERLY direction and 900 feet in a EASTERLY direction.
7. The general course of the claim is from the NORTH to the SOUTH
8. The location of the claim is in Section 23, Township 3 NORTH, Range 20 WEST G&SRB&M, LACHOLA Mining District, LAPAZ County, Arizona
9. If amending or relocating, the previous claim name was \_\_\_\_\_

RECEIVED

B.L.M. AZ STATE OFFICE

\_\_\_\_\_ recorded in Docket \_\_\_\_\_, Book APR 23 1986

\_\_\_\_\_ Mining District, \_\_\_\_\_ County, Arizona. 7:45 A.M.

PHOENIX, ARIZONA

10. The location of the claim with reference to a natural object or permanent monument is \_\_\_\_\_

BEGINNING 3000 FEET SOUTH, 600 FEET EAST OF  
THE NORTHWEST CORNER OF THE NORTHEAST QUARTER  
OF SECTION 23, R. 20W, T. 3N, G & SR & MERIDIAN  
AND RUNNING THENCE SOUTH 1500 THENCE EAST  
600 FEET THENCE NORTH 1500 FEET THENCE  
WEST 600 FEET TO THE PLACE OF BEGINNING

Date FEB 14, 1986

S.N. Warr  
2/86  
S.N. Warr  
 Signature

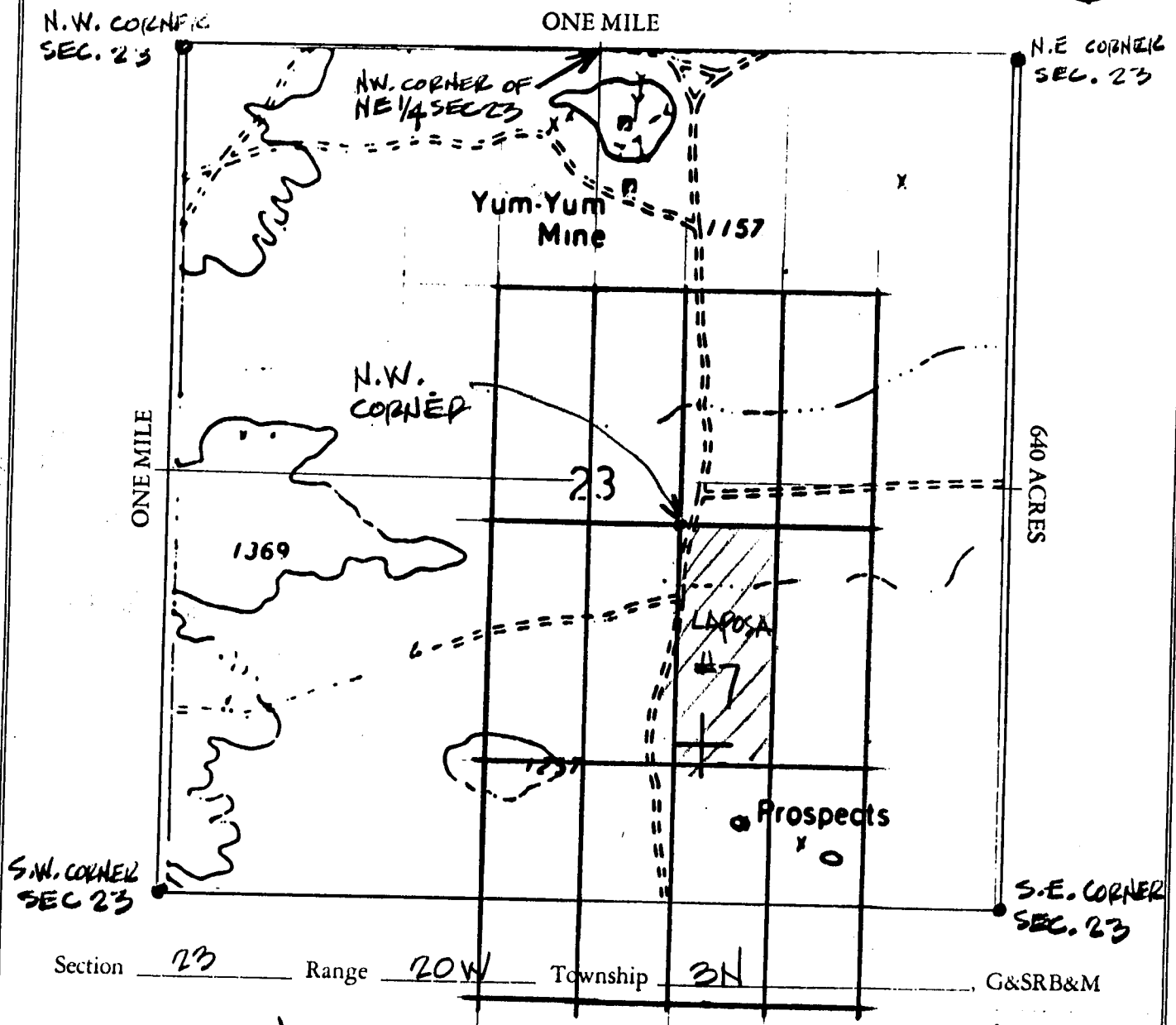
# MAP OF MINING CLAIM LOCATION

1. The name of the claim is LA POSA #7
2. The N.W. corner of the claim is 3000 FEET SOUTH, 600 FEET EAST to a survey monument or permanent natural object described as N.W. CORNER OF THE N.E. QUARTER OF SEC 23 R20W, T3N U.S. GOVT SURVEY
3. The type of location monument is 2" x 2" x 4' POST IN EARTH AND/OR ROCK  
The type of corner and end monuments are SAME AS ABOVE
4. The bearing and distance between the corners of the claim are beginning at the N.W. corner of the claim, 1500 feet in a SOUTHERLY direction to the S.W. corner, then 600 feet in a EASTERLY direction to the S.E. corner, then 1500 feet in a NORTHERLY direction to the N.E. corner, then 600 feet in a WESTERLY direction to the point of beginning.

## MAP


One inch = One thousand feet

North Arrow

Date FEB 14 1986

*D. Warr*  
Signature

STATE OF ARIZONA,

County of La Paz

within instrument was filed and recorded

Fee No.:

19\_\_\_\_, at \_\_\_\_\_ M.

at the request of \_\_\_\_\_

When recorded mail to:

Witness my hand and official seal.

Lois K. Hesse

County Recorder

Fee: \$

5-1 OF 2 PGS.

FEB 28 12 40 PM '86

## NOTICE OF MINING CLAIM LOCATION

1. ☒ Location ☐ Amendment ☐ Relocation
2. ☐ Placer ☒ Lode VEINS-QUARTZ OR OTHER VALUABLE ROCK IN PLACE OTHER THAN PLACER DEPOSITS
3. The name and address of the Locator is

S.N. WARR

Name

GENERAL DELIVERY @ POST OFFICE

Address

QUARTZITE

City

ARIZONA

State

85346

Zip

4. The name of the claim is LAPOSA #8
5. The date of the location is FEB 14, 1986
6. The claim is 1500 feet long and 600 feet wide. The distance from the Location monument to each end of the claim is 2000 feet in a SOUTHERLY direction and 300 feet in a EASTERLY direction.
7. The general course of the claim is from the NORTH to the SOUTH.
8. The location of the claim is in Section 23, Township 3 NORTH, Range 20 WEST G&SRB&M, LA CHOLLA Mining District, LAPAZ County, Arizona.
9. If amending or relocating, the previous claim name was \_\_\_\_\_

RECEIVED

B.L.M. AZ STATE OFFICE

\_\_\_\_\_ recorded in Docket \_\_\_\_\_, Book

APR 23 1986

\_\_\_\_\_ Mining District, \_\_\_\_\_ County, Arizona.

7:45 A.M.

10. The location of the claim with reference to a natural object or permanent monument is PHOENIX, ARIZONA

BEGINNING 3000 FEET SOUTH, 1200 FEET EAST OF  
THE NORTHWEST CORNER OF THE NORTHEAST QUARTER  
OF SECTION 23, R. 20W, T. 3N, G&SR & MERIDIAN  
AND RUNNING THENCE SOUTH 1500 THENCE EAST  
600 FEET THENCE NORTH 1500 FEET THENCE  
WEST 600 FEET TO THE PLACE OF BEGINNING

Date FEB 14, 1986

S.N. Warr  
2/86  
S.N. Warr  
 Signature



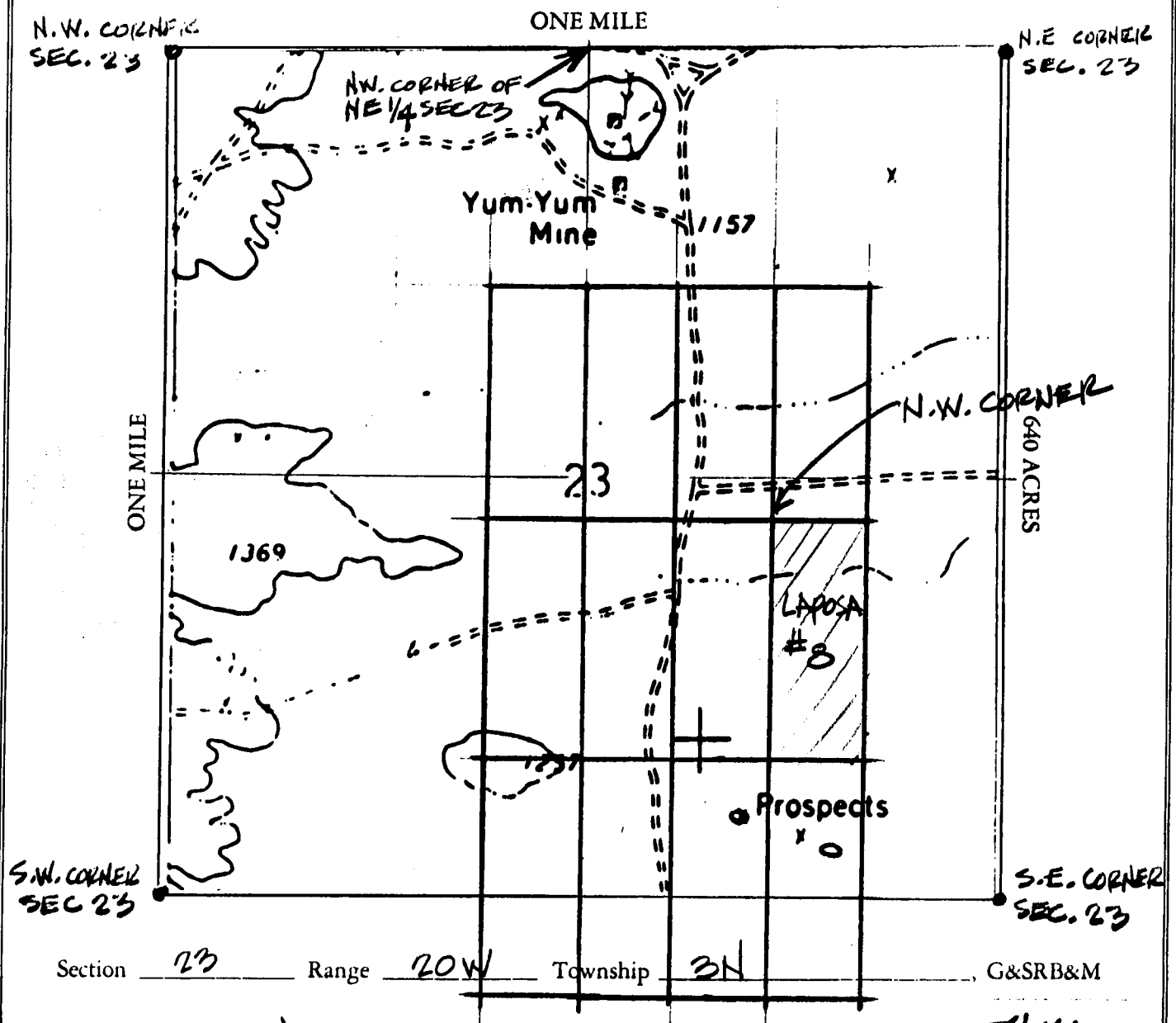
# MAP OF MINING CLAIM LOCATION

- The name of the claim is LA POSA #8
- The N.W. corner of the claim is 3000 FEET SOUTH, 1200 FEET EAST to a survey monument or permanent natural object described as N.W. CORNER OF THE N.E. QUARTER OF SEC 23 R20W, T3N U.S. GOVT SURVEY
- The type of location monument is 2" x 2" x 4' POST IN EARTH AND/OR ROCK  
The type of corner and end monuments are SAME AS ABOVE
- The bearing and distance between the corners of the claim are beginning at the N.W. corner of the claim, 1500 feet in a SOUTHERLY direction to the S.W. corner, then 600 feet in a EASTERLY direction to the S.E. corner, then 1500 feet in a NORTHERLY direction to the N.E. corner, then 600 feet in a WESTERLY direction to the point of beginning.

## MAP

One inch = One thousand feet

North Arrow

Date FEB 14 1986

*[Signature]*  
Signature

*[Signature]*  
2/86

INDEXED

86- 0797

STATE OF ARIZONA

County of

La Paz

ss

that the within instrument was filed and recorded

Fee No.:

19


M.

at the request of

FEB 28 12 40 PM '86

When recorded mail to:

Witness my hand and official seal.



Lois K. Howe

County Recorder

Fee: \$

5-

1 OF 2 PGS.

## NOTICE OF MINING CLAIM LOCATION

1. ☒ Location ☐ Amendment ☐ Relocation
2. ☐ Placer ☒ Lode-VEINS-QUARTZ OR OTHER VALUABLE ROCK IN PLACE OTHER THAN PLACER DEPOSITS
3. The name and address of the Locator is

S.N. WARR

Name

GENERAL DELIVERY @ POST OFFICE

Address

QUARTZITE

City

ARIZONA

State

85346

Zip

4. The name of the claim is LAPOSA #9
5. The date of the location is FEB 14, 1986

6. The claim is 1500 feet long and 600 feet wide. The distance from the Location monument to each end of the claim is 500 feet in a SOUTHERLY direction and 2100 feet in a EASTERLY direction.

7. The general course of the claim is from the NORTH to the SOUTH

8. The location of the claim is in Section 23, Township 3 NORTH, Range 20 WEST  
G&SRB&M, LACOBOLA Mining District, LAPAZ County, Arizona.

9. If amending or relocating, the previous claim name was \_\_\_\_\_  
\_\_\_\_\_ recorded in Docket \_\_\_\_\_, Book \_\_\_\_\_

Mining District, \_\_\_\_\_ County, Arizona.

10. The location of the claim with reference to a natural object or permanent monument is PHOENIX, ARIZONA

BEGINNING 4500 FEET SOUTH, 600 FEET WEST OF  
THE NORTHWEST CORNER OF THE NORTHEAST QUARTER  
OF SECTION 23, R. 20W, T. 3N, G & SR & MERIDIAN  
AND RUNNING THENCE SOUTH 1500 THENCE EAST  
600 FEET THENCE NORTH 1500 FEET THENCE  
WEST 600 FEET TO THE PLACE OF BEGINNING

Date FEB 14, 1986

S.N. Warr  
Signature

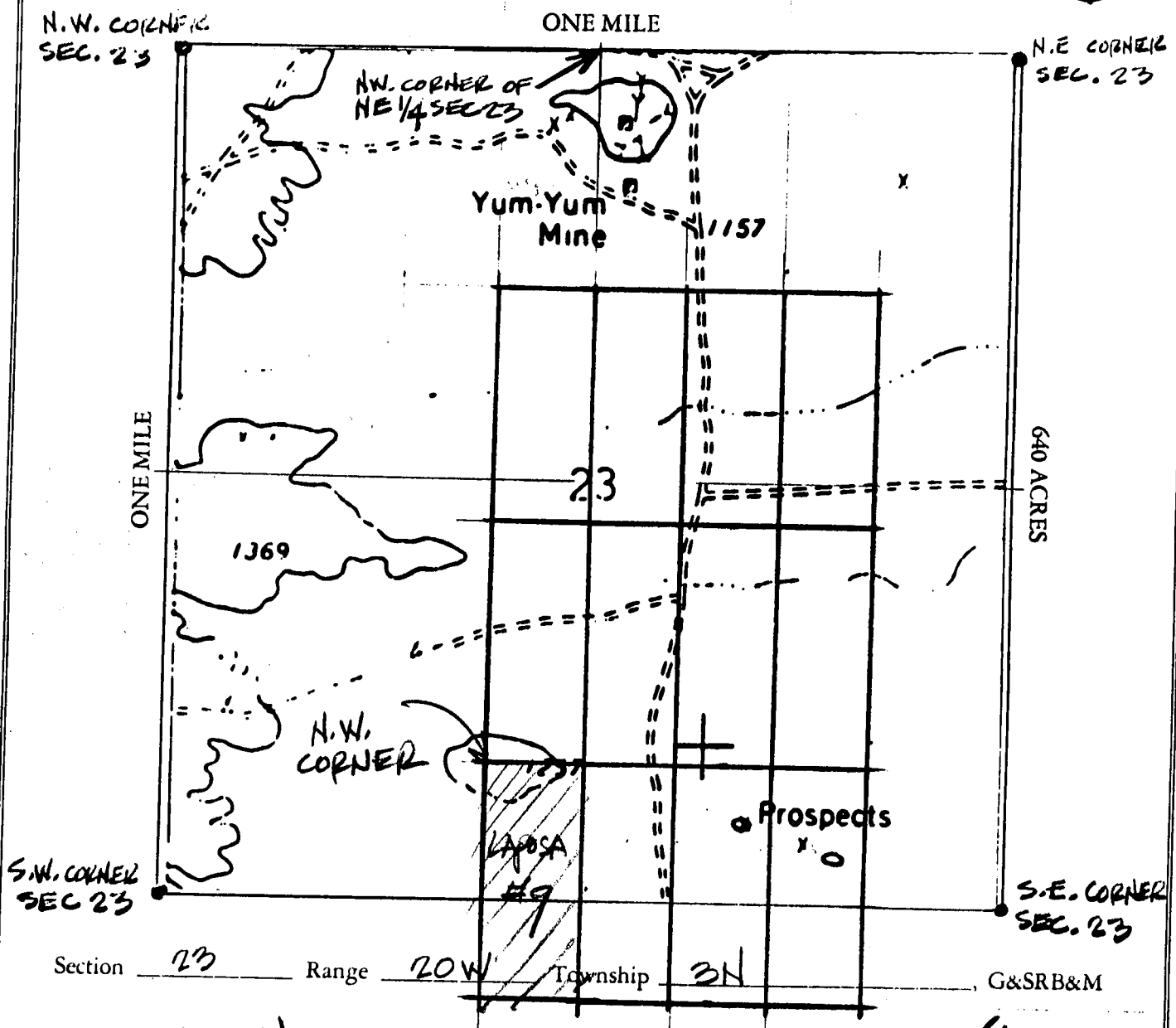
# MAP OF MINING CLAIM LOCATION

- The name of the claim is LA POSA #9
- The N. W. corner of the claim is 4500 FEET SOUTH, 600 FEET WEST to a survey monument or permanent natural object described as N.W. CORNER OF THE N.E. QUARTER OF SEC 23 R 20W, T 3N U.S. GOV'T SURVEY
- The type of location monument is 2" x 2" x 4' POST IN EARTH AND/OR ROCK  
The type of corner and end monuments are SAME AS ABOVE
- The bearing and distance between the corners of the claim are beginning at the N.W. corner of the claim, 1500 feet in a SOUTHERLY direction to the S.W. corner, then 600 feet in a EASTERLY direction to the S.E. corner, then 1500 feet in a NORTHERLY direction to the N.E. corner, then 600 feet in a WESTERLY direction to the point of beginning.

## MAP

One inch = One thousand feet

North Arrow



Section 23 Range 20W Township 3N G&SRB&M

Date FEB 14 1986

*[Signature]*  
Signature




STATE OF ARIZONA, } ss. I ~~do~~ certify that the within instrument was ~~and~~ and recorded  
 County of La Paz, 19\_\_\_\_, at \_\_\_\_\_ M.  
 In Docket No. \_\_\_\_\_, at the request of \_\_\_\_\_

Fee No.:

FEB 28 12 40 PM '86

When recorded mail to:



Witness my hand and official seal.

Lois K. Hesse

County Recorder

1 OF 2 PGS.

Fee: \$

5

## NOTICE OF MINING CLAIM LOCATION

1. ☒ Location ☐ Amendment ☐ Relocation  
 2. ☐ Placer ☒ Lode-VEINS-QUARTZ OR OTHER VALUABLE ROCK IN  
PLACE OTHER THAN PLACER DEPOSITS  
 3. The name and address of the Locator is

S.N. WARR

Name

GENERAL DELIVERY @ POST OFFICE

Address

QUARTZITE

City

ARIZONA

State

85346

Zip

4. The name of the claim is
- LAPOSA #10

5. The date of the location is
- FEB 14, 1986

6. The claim is
- 1500
- feet long and
- 600
- feet wide. The distance from the Location monument to each end of the claim is
- 500
- feet in a
- SOUTHERLY
- direction and
- 1500
- feet in a
- EASTERLY
- direction.

7. The general course of the claim is from the
- NORTH
- to the
- SOUTH
- .

8. The location of the claim is in Section
- 23
- , Township
- 3 NORTH
- , Range
- 20 WEST
- 
- G&SRB&M,
- LACHOLLA
- Mining District,
- LAPAZ
- County, Arizona.

9. If amending or relocating, the previous claim name was \_\_\_\_\_
- 
- \_\_\_\_\_ recorded in Docket \_\_\_\_\_, Book \_\_\_\_\_

RECEIVED

B.L.M. AZ STATE OFFICE

APR 23 1986

7:45 A.M.

10. The location of the claim with reference to a natural object or permanent monument is
- PHOENIX, ARIZONA

BEGINNING 4500 FEET SOUTH OF  
THE NORTHWEST CORNER OF THE NORTHEAST QUARTER  
OF SECTION 23, R. 20W, T. 3N, G&SR & MERIDIAN  
AND RUNNING THENCE SOUTH 1500 THENCE EAST  
600 FEET THENCE NORTH 1500 FEET THENCE  
WEST 600 FEET TO THE PLACE OF BEGINNING

Date FEB 14, 1986

S.N. Warr  
2/86  
 Signature

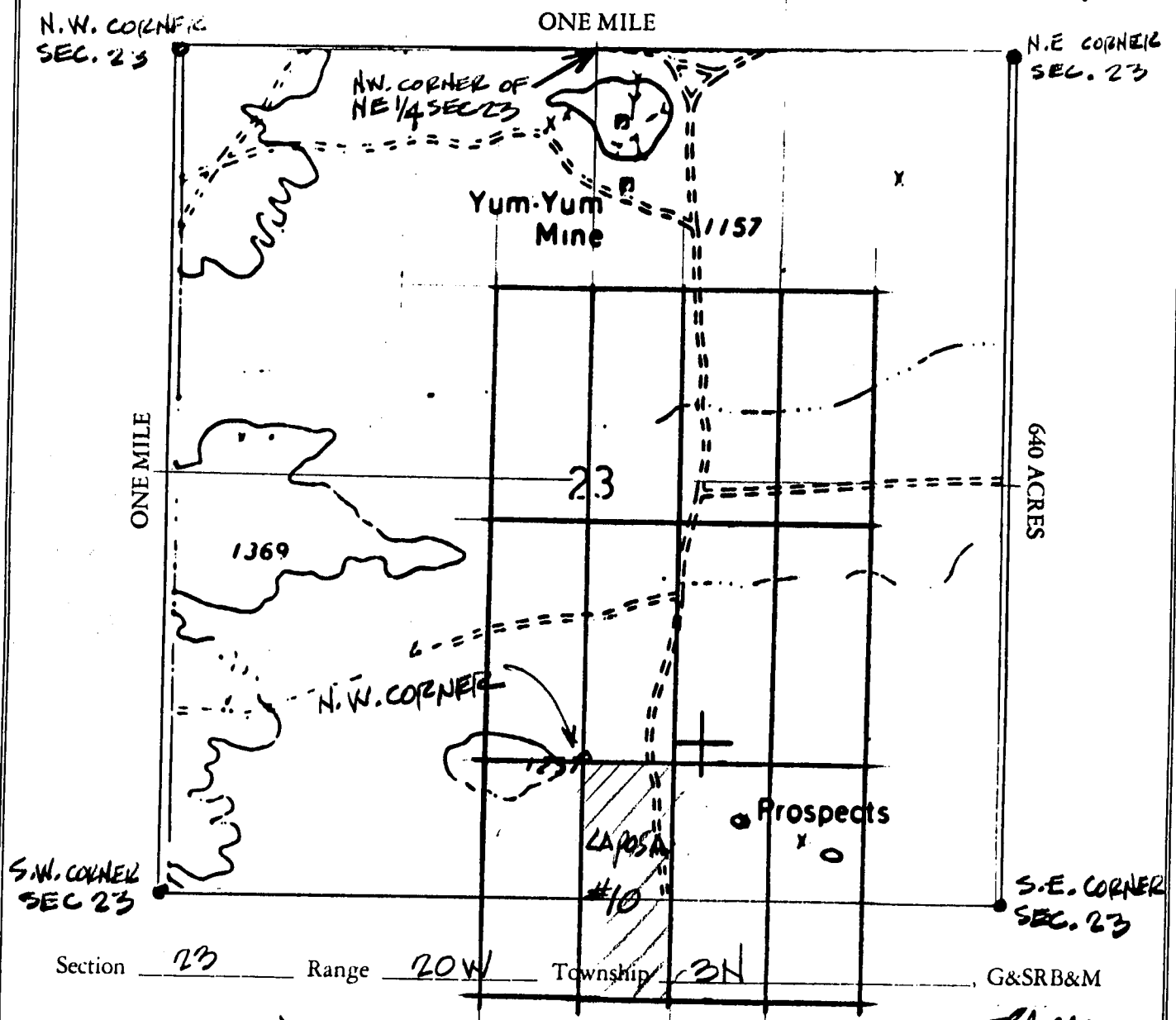
## MAP OF MINING CLAIM LOCATION

- The name of the claim is LA POZA #10
- The N. W. corner of the claim is 4500 FEET SOUTH  
to a survey monument or permanent natural object described as N.W. CORNER  
OF THE N.E. QUARTER OF SEC 23 R20W, T3N U.S. GOV'T SURVEY
- The type of location monument is 2" x 2" x 4' POST IN EARTH AND/OR ROCK  
The type of corner and end monuments are SAME AS ABOVE
- The bearing and distance between the corners of the claim are beginning at the N.W.  
corner of the claim, 1500 feet in a SOUTHERLY direction to the S.W.  
corner, then 600 feet in a EASTERLY direction to the S.E. corner,  
then 1500 feet in a NORTHERLY direction to the N.E. corner, then  
600 feet in a WESTERLY direction to the point of beginning.

## MAP

**One inch = One thousand feet**

## North Arrow



Section 23 Range 20W Township 3N, G&SRB&M

Date FEB 14 1986

*S. Allen*  
2/86

  
Signature

**Signature**

MICROFILMED

INDEXED

86- 0799

STATE OF ARIZONA,

County of La Paz } ss.

I hereby certify that the within instrument was filed and recorded

Fee No.:

, 19\_\_\_\_, at \_\_\_\_\_ M.

Docket No. \_\_\_\_\_

, at the request of \_\_\_\_\_

FEB 28 12 40 PM '86


When recorded mail to:

Witness my hand and official seal

Lois K. Hesse

County Recorder

Fee: \$

5-1 OF 2 PGS.

## NOTICE OF MINING CLAIM LOCATION

1. ☒ Location ☐ Amendment ☐ Relocation
2. ☐ Placer ☒ Lode-VEINS-QUARTZ OR OTHER VALUABLE ROCK IN PLACE OTHER THAN PLACER DEPOSITS
3. The name and address of the Locator is

S.N. WARR

Name

GENERAL DELIVERY @ POST OFFICE

Address

QUARTZITE

City

ARIZONA

State

85346

Zip

4. The name of the claim is LAPOSA #11

5. The date of the location is FEB 14, 1986

6. The claim is 1500 feet long and 600 feet wide. The distance from the Location monument to each end of the claim is 500 feet in a SOUTHERLY direction and 900 feet in a EASTERLY direction.

7. The general course of the claim is from the NORTH to the SOUTH

8. The location of the claim is in Section 23, Township 3 NORTH, Range 20 WEST  
G&SRB&M, LA CHOLLA Mining District, LAPAZ County, Arizona.

9. If amending or relocating, the previous claim name was \_\_\_\_\_

\_\_\_\_\_ recorded in Docket \_\_\_\_\_, Book \_\_\_\_\_

\_\_\_\_\_ Mining District, \_\_\_\_\_ County, Arizona.

10. The location of the claim with reference to a natural object or permanent monument is PHOENIX, ARIZONA

BEGINNING 4500 FEET SOUTH, 600 FEET EAST OF  
THE NORTHWEST CORNER OF THE NORTHEAST QUARTER  
OF SECTION 23, R. 20W, T. 3N, G & SR & MERIDIAN  
AND RUNNING THENCE SOUTH 1500 THENCE EAST  
600 FEET THENCE NORTH 1500 FEET THENCE  
WEST 600 FEET TO THE PLACE OF BEGINNING

Date FEB 14, 1986

S.N. Warr  
3/8  
Signature

A MC 250948

RECEIVED  
B.L.M. AZ STATE OFFICE

APR 23 1986

7:45 A.M.



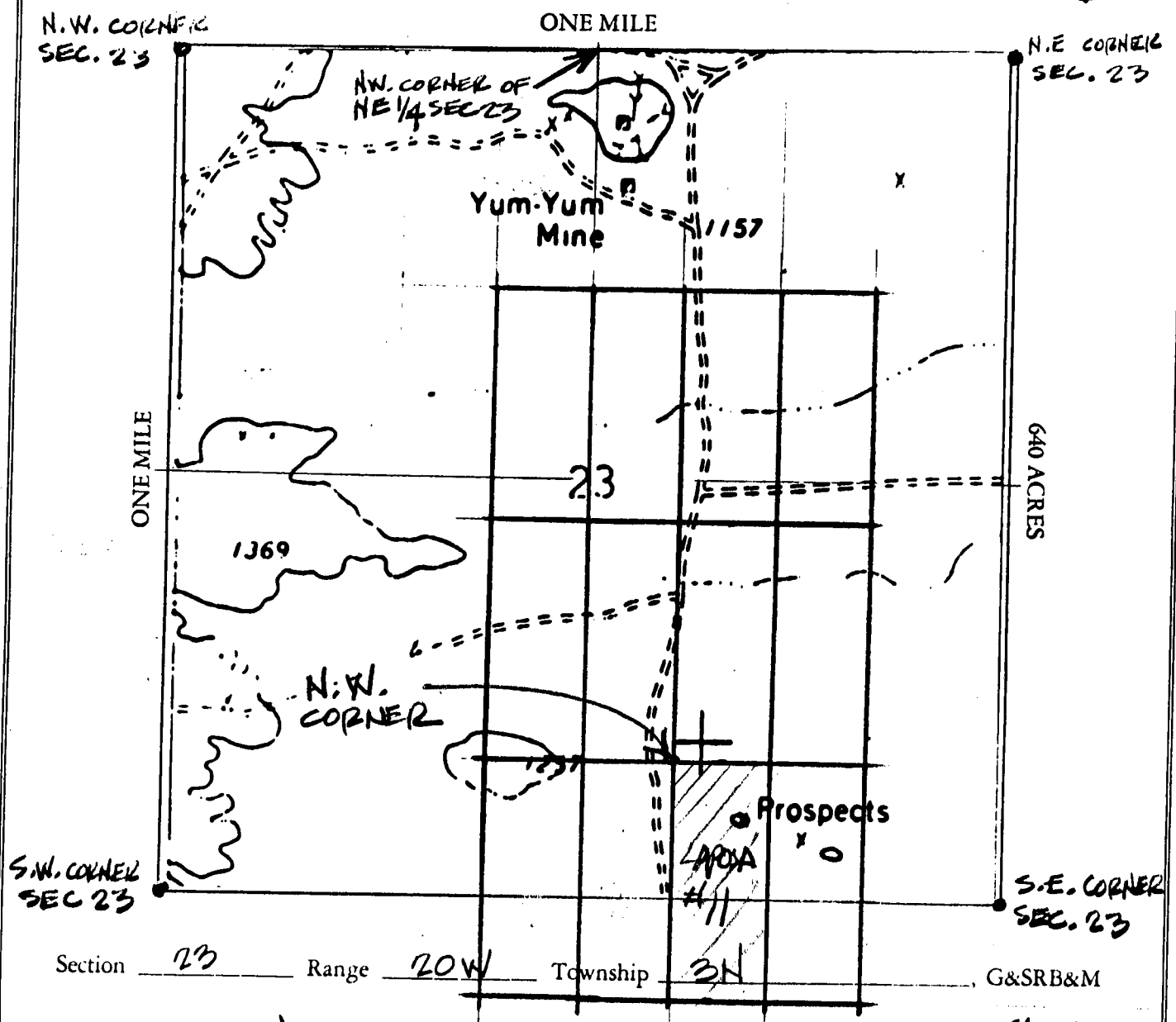
## MAP OF MINING CLAIM LOCATION :

1. The name of the claim is LA PO SA # 11
2. The N. W. corner of the claim is 4500 FEET SOUTH, 600 FEET EAST to a survey monument or permanent natural object described as N. W. CORNER OF THE N. E. QUARTER OF SEC 23 R 20 W, T 3 N U. S. GOV'T SURVEY
3. The type of location monument is 2" x 2" x 4' POST IN EARTH AND/OR ROCK  
The type of corner and end monuments are SAME AS ABOVE
4. The bearing and distance between the corners of the claim are beginning at the N. W. corner of the claim, 1500 feet in a SOUTHERLY direction to the S. W. corner, then 600 feet in a EASTERLY direction to the S. E. corner, then 1500 feet in a NORTHERLY direction to the N. E. corner, then 600 feet in a WESTERLY direction to the point of beginning.

## MAP

One inch = One thousand feet

## North Arrow



Section 23 Range 20W Township 3N \_\_\_\_\_, G&SRB&M

Date FEB 14 1986

*S. W. Carr*  
Signature

STATE OF ARIZONA,

County of La Paz

ss.

1 WITNESSI hereby certify that the within instrument was FILED and recorded

Fee No.:

, 19

, at

M.

, at the request of

FEB 28 12 40 PM '86

When recorded mail to:

Witness my hand and official seal.

County Recorder

Fee: \$

5-

## NOTICE OF MINING CLAIM LOCATION

1. ☒ Location ☐ Amendment ☐ Relocation
2. ☐ Placer ☒ Lode-VEINS-QUARTZ OR OTHER VALUABLE ROCK IN  
PLACE OTHER THAN PLACER DEPOSITS
3. The name and address of the Locator is

S.N. WARR

Name

GENERAL DELIVERY @ POST OFFICE

Address

QUARTZITE

City

ARIZONA

State

85346

Zip

4. The name of the claim is LAPOSA #12
5. The date of the location is FEB 14, 1986
6. The claim is 1500 feet long and 600 feet wide. The distance from the Location monument to each end of the claim is 500 feet in a SOUTHERLY direction and 300 feet in a EASTERLY direction.
7. The general course of the claim is from the NORTH to the SOUTH
8. The location of the claim is in Section 23, Township 3 NORTH, Range 20 WEST  
G&SRB&M, LA CHOLLA Mining District, LAPAZ County, Arizona.
9. If amending or relocating, the previous claim name was —

RECEIVED

B.L.M. AZ STATE OFFICE

recorded in Docket —, Book —Mining District, — County, Arizona.

APR 23 1986

7:45 A.M.

10. The location of the claim with reference to a natural object or permanent monument is PHOENIX, ARIZONA

BEGINNING 4500 FEET SOUTH, 1200 FEET EAST OF  
THE NORTHWEST CORNER OF THE NORTHEAST QUARTER  
OF SECTION 23, R. 20W, T. 3N, G & SR & MERIDIAN  
AND RUNNING THENCE SOUTH 1500 THENCE EAST  
600 FEET THENCE NORTH 1500 FEET THENCE  
WEST 600 FEET TO THE PLACE OF BEGINNING

Date FEB 14 1986

S.N. Warr  
2/86  
Signature

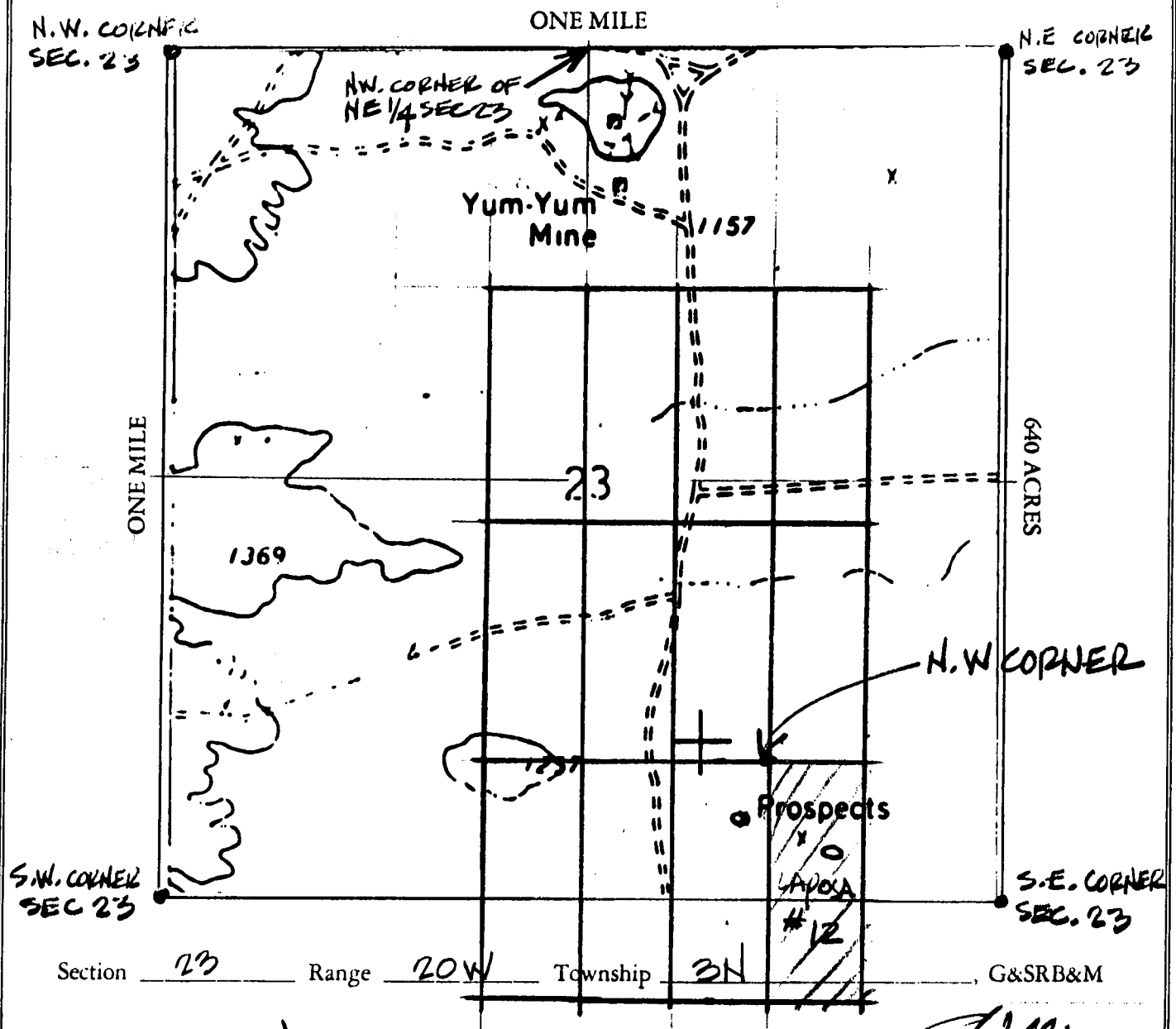
# MAP OF MINING CLAIM LOCATION

1. The name of the claim is LA POSA #12
2. The N.W. corner of the claim is 4500 FEET SOUTH, 1200 FEET EAST to a survey monument or permanent natural object described as N.W. CORNER OF THE N.E. QUARTER OF SEC 23 R 20W, T 3N U.S. GOV'T SURVEY
3. The type of location monument is 2" x 2" x 4' POST IN EARTH AND/OR ROCK  
The type of corner and end monuments are SAME AS ABOVE
4. The bearing and distance between the corners of the claim are beginning at the N.W. corner of the claim, 1500 feet in a SOUTHERLY direction to the S.W. corner, then 600 feet in a EASTERLY direction to the S.E. corner, then 1500 feet in a NORTHERLY direction to the N.E. corner, then 600 feet in a WESTERLY direction to the point of beginning.

## MAP

One inch = One thousand feet

North Arrow

Date FEB 14 1986

*W. Warr*  
Signature



MICROFILMED

INDEXED

86- 0801

STATE OF ARIZONA,

County of La Paz

ss.

I hereby certify that the within instrument was

and recorded

Fee No.:

19

M.

In Docket No.

at the request of

Feb 28 12 48 PM '86

When recorded mail to:



Witness my hand and official seal.

Lois K. Hume

County Recorder

Fee: \$

1 OF 2 PGS.

5-

## NOTICE OF MINING CLAIM LOCATION

1. ☒ Location ☐ Amendment ☐ Relocation
2. ☐ Placer ☒ Lode - VEINS - QUARTZ OR OTHER VALUABLE ROCK IN PLACE  
OTHER THAN PLACER DEPOSITS

3. The name and address of the Locator is

S. N. WARR

Name

GENERAL DELIVERY @ POST OFFICE

Address

QUARTZITE

City

ARIZONA

State

85346

Zip

4. The name of the claim is LA POSA #13

5. The date of the location is FEB 14 1986

6. The claim is 1500 feet long and 600 feet wide. The distance from the Location monument to each end of the claim is 1000 feet in a SOUTHERLY direction and 300 feet in a EASTERLY direction.

7. The general course of the claim is from the NORTH to the SOUTH.

8. The location of the claim is in Section 26, Township 3 NORTH, Range 20 WEST  
G&SRB&M, LACHOLLA Mining District, LAPAZ County, Arizona.

9. If amending or relocating, the previous claim name was

\_\_\_\_\_ recorded in Docket \_\_\_\_\_, Book APR 23 1986

\_\_\_\_\_ Mining District, \_\_\_\_\_ County, Arizona. 7:45 A.M.  
PHOENIX, ARIZONA

10. The location of the claim with reference to a natural object or permanent monument is

BEGINNING 720 FEET SOUTH OF THE NORTHWEST CORNER OF  
THE NORTH EAST QUARTER OF SECTION 26, R 20W, T3N,  
G. & S. R. BASE & MERIDIAN AND RUNNING THENCE EAST 600  
FEET THENCE SOUTH 1500 FEET THENCE WEST 600 FEET  
THENCE NORTH 1500 FEET TO THE PLACE OF BEGINNING.

Date

FEB 14 1986

S. N. Warr  
Signature

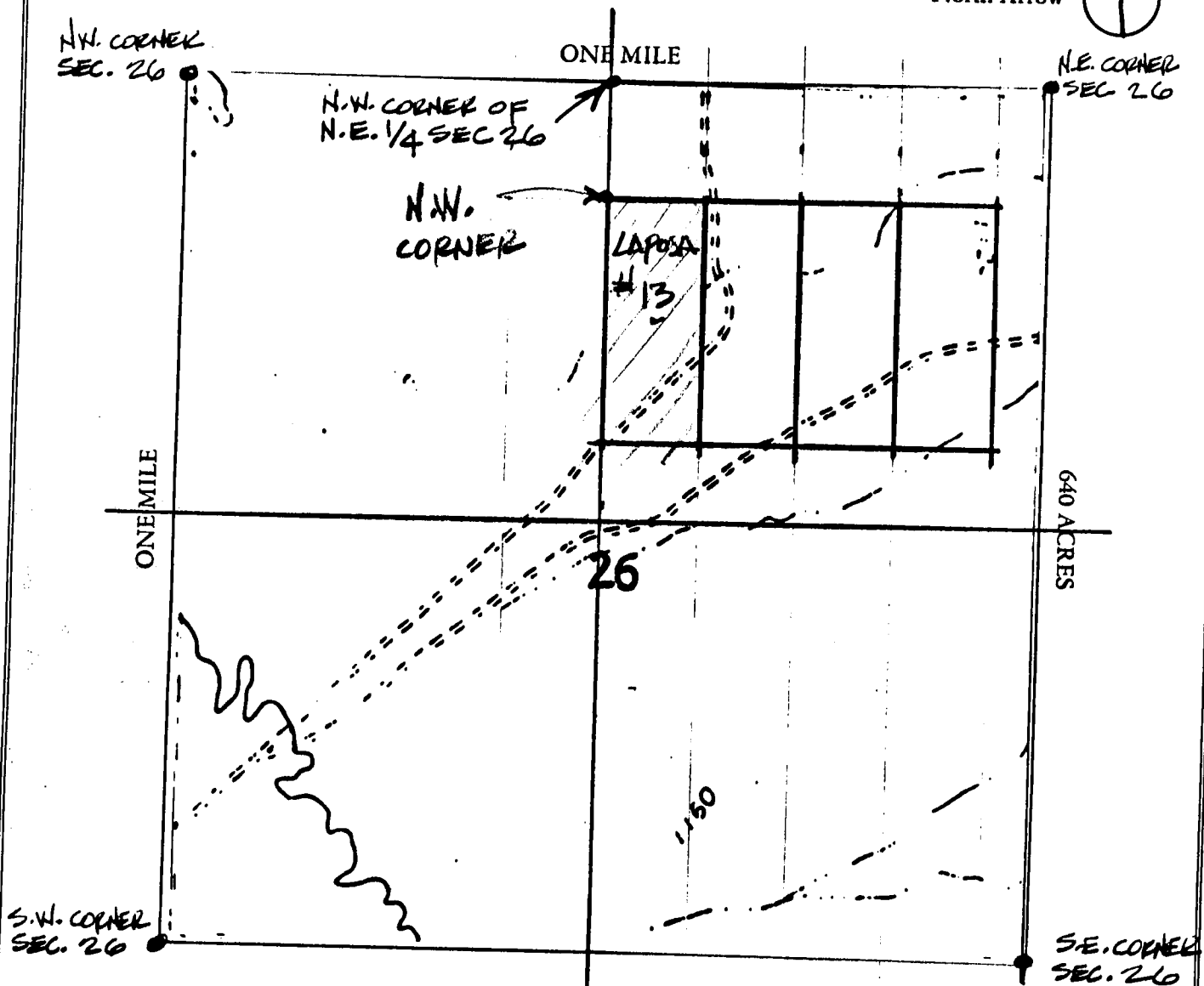
# MAP OF MINING CLAIM LOCATION

- The name of the claim is LA POZA #13
- The N.W. corner of the claim is 720 feet in a SOUTHERLY direction to a survey monument or permanent natural object described as N.W. CORNER OF THE N.E. QUARTER OF SEC 26, R 20W, T 3N, US GOV'T SURVEY
- The type of location monument is 2" x 2" x 4' POST IN EARTH AND/OR ROCK  
The type of corner and end monuments are SAME AS ABOVE
- The bearing and distance between the corners of the claim are beginning at the N.W. corner of the claim, 1500 feet in a SOUTHERLY direction to the S.W. corner, then 600 feet in a EASTERLY direction to the S.E. corner, then 1500 feet in a NORTHERLY direction to the N.E. corner, then 600 feet in a WESTERLY direction to the point of beginning.

## MAP

One inch = One thousand feet

North Arrow



Section 26 Range 20W Township 3N G&SRB&M

Date FEB 14 1986

St. Clair  
Signature

2/86

INDEXED

MICROFILMED

86-0802

STATE OF ARIZONA,

County of La Paz

ss.

I certify that the within instrument was

and recorded

Fee No.:

19

M.

Docket No.

at the request of

FEB 28 12 40 PM '86

When recorded mail to:

Witness my hand and official seal.

Lois K. Hesse

County Recorder

Fee: \$

5-

1 OF 2 PGS

## NOTICE OF MINING CLAIM LOCATION

1. ☒ Location ☐ Amendment ☐ Relocation
2. ☐ Placer ☒ Lode - VEINS - QUARTZ OR OTHER VALUABLE ROCK IN PLACE  
OTHER THAN PLACER DEPOSITS
3. The name and address of the Locator is

S. N. WARR

Name

GENERAL DELIVERY @ POST OFFICE

Address

QUARTZITE

City

ARIZONA

State

85346

Zip

4. The name of the claim is LA POSA # 14
5. The date of the location is FEB 14 1986
6. The claim is 1500 feet long and 600 feet wide. The distance from the Location monument to each end of the claim is \_\_\_\_\_ feet in a \_\_\_\_\_ direction and \_\_\_\_\_ feet in a \_\_\_\_\_ direction.
7. The general course of the claim is from the NORTH to the SOUTH.
8. The location of the claim is in Section 26, Township 3 NORTH, Range 20 WEST G&SRB&M, LACHOLLA Mining District, LAPAZ County, Arizona.
9. If amending or relocating, the previous claim name was \_\_\_\_\_

\_\_\_\_\_ recorded in Docket \_\_\_\_\_, Book \_\_\_\_\_

\_\_\_\_\_ Mining District, \_\_\_\_\_ County, Arizona.

10. The location of the claim with reference to a natural object or permanent monument is BEGINING AT A POINT 720 FEET SOUTH AND 600 FEET EAST OF THE NORTHWEST CORNER OF THE NORTH EAST QUARTER OF SECTION 26, R 20W, T3N, G. & S. R. BASE & MERIDIAN AND RUNNING THENCE EAST 600 FEET THENCE SOUTH 1500 FEET THENCE WEST 600 FEET THENCE NORTH 1500 FEET TO THE PLACE OF BEGINNING.

Date

FEB 14 1986

S. N. WARR  
Signature

S. N. WARR  
3/86

A MC 250951

RECEIVED  
B.L.M. AZ STATE OFFICE

APR 23 1986

7:45 A.M.

PHOENIX, ARIZONA



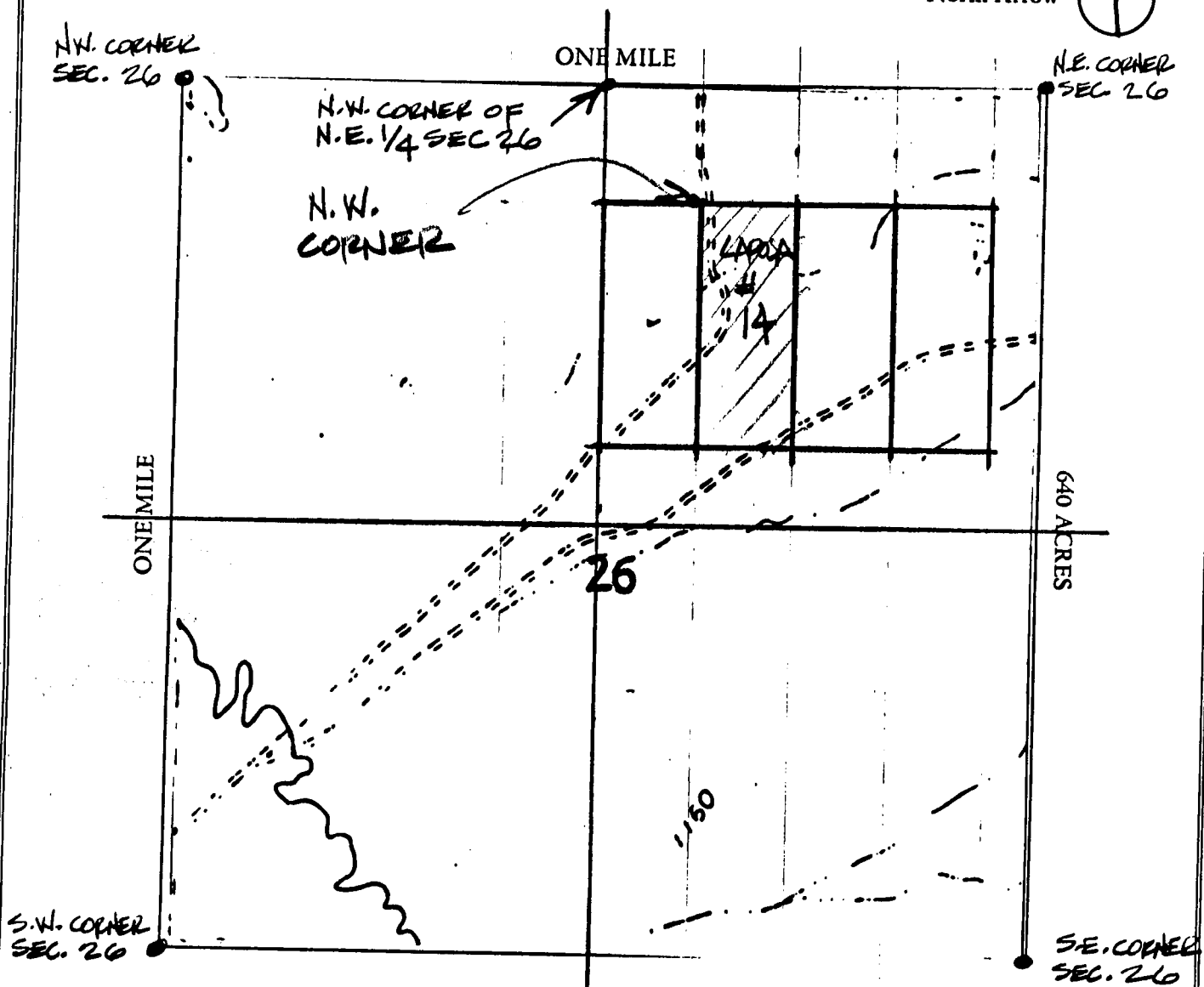
# MAP OF MINING CLAIM LOCATION

- The name of the claim is LA POZA #14
- The N.W. corner of the claim is 720 FEET SOUTH AND 600 FEET EAST to a survey monument or permanent natural object described as N.W. CORNER OF THE N.E. QUARTER OF SEC. 26, R. 20 W, T. 3 N, U.S. GOV'T SURVEY
- The type of location monument is 2" X 2" X 4' POST IN EARTH AND/OR ROCK  
The type of corner and end monuments are SAME AS ABOVE
- The bearing and distance between the corners of the claim are beginning at the N.W. corner of the claim, 1500 feet in a SOUTHERLY direction to the S.W. corner, then 600 feet in a EASTERLY direction to the S.E. corner, then 1500 feet in a NORTHERLY direction to the N.E. corner, then 600 feet in a WESTERLY direction to the point of beginning.

## MAP

One inch = One thousand feet

North Arrow



Section 26 Range 20W Township 3N, G&SRB&M

Date FEB 14 1986

St. Clair  
Signature

St. Clair  
2/86

STATE OF ARIZONA,  
County of La Paz } ss.

In Docket No. \_\_\_\_\_

When recorded mail to: \_\_\_\_\_



the within instrument was \_\_\_\_\_ and recorded \_\_\_\_\_, 19\_\_\_\_, at \_\_\_\_\_ M.

Page \_\_\_\_\_, at the request of \_\_\_\_\_

Witness my hand and official seal.

Lou K. Howe

County Recorder

Deputy Recorder

Fee No.: \_\_\_\_\_

FEB 28 12 40 PM '86

Fee: \$ 5-

OF 2 PGS.

## NOTICE OF MINING CLAIM LOCATION

1. ☒ Location ☐ Amendment ☐ Relocation
2. ☐ Placer ☒ Lode - VEINS - QUARTZ OR OTHER VALUABLE ROCK IN PLACE OTHER THAN PLACER DEPOSITS

3. The name and address of the Locator is

S. N. WARR

Name

GENERAL DELIVERY @ POST OFFICE

Address

QUARTZITE

City

ARIZONA

State

85346

Zip

4. The name of the claim is LA POSA #15
5. The date of the location is FEB 14, 1986
6. The claim is 1500 feet long and 600 feet wide. The distance from the Location monument to each end of the claim is \_\_\_\_\_ feet in a \_\_\_\_\_ direction and \_\_\_\_\_ feet in a \_\_\_\_\_ direction.

7. The general course of the claim is from the NORTH to the SOUTH.

8. The location of the claim is in Section 26, Township 3 NORTH, Range 20 WEST G&SRB&M, LACHOLLA Mining District, LAPAZ County, Arizona.

9. If amending or relocating, the previous claim name was \_\_\_\_\_

RECEIVED

recorded in Docket \_\_\_\_\_, Book B.L.M. AZ STATE OFFICE

\_\_\_\_\_ Mining District, \_\_\_\_\_ County, Arizona

APR 23 1986

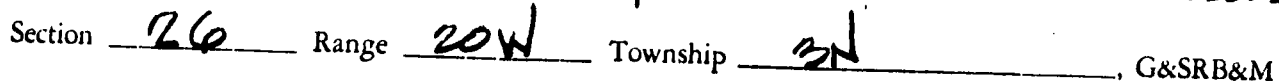
10. The location of the claim with reference to a natural object or permanent monument is 7:45 A.M. BEGINING AT A POINT 720 FEET SOUTH AND 1200 FEET EAST OF THE NORTHWEST CORNER OF THE NORTH EAST QUARTER OF SECTION 26, R 20 W, T 3 N, G. & S. R. BASE & MERIDIAN AND RUNNING THENCE EAST 600 FEET THENCE SOUTH 1500 FEET THENCE WEST 600 FEET THENCE NORTH 1500 FEET TO THE PLACE OF BEGINNING. PHOENIX, ARIZONA

Date

FEB 14, 1986

S. N. Warr  
Signature

- ## MAP



*St. Clair*  
Signature



INDEXED

00-1804

STATE OF ARIZONA,

County of La Paz

ss.

MICROFILMED

I hereby certify that the within instrument was filed and recorded

Fee No.:

, 19\_\_\_\_, at \_\_\_\_\_ M.

, at the request of

FEB 28 12 40 PM '86

SEE BELOW

When recorded mail to:

SEE BELOW



Witness my hand and official seal.

Lois K. Hesse

County Recorder

1 OF 2 PGS

Fee: \$

5-  
SAE

## NOTICE OF MINING CLAIM LOCATION

1. ☒ Location ☐ Amendment ☐ Relocation
2. ☐ Placer ☒ Lode - VEINS - QUARTZ OR OTHER VALUABLE ROCK IN PLACE  
OTHER THAN PLACER DEPOSITS

3. The name and address of the Locator is

S. N. WARR

Name

GENERAL DELIVERY @ POST OFFICE

Address

QUARTZITE

City

ARIZONA

State

85346

Zip

4. The name of the claim is LA POSA #16
5. The date of the location is FEB 14 1986
6. The claim is 1500 feet long and 600 feet wide. The distance from the Location monument to each end of the claim is \_\_\_\_\_ feet in a \_\_\_\_\_ direction and \_\_\_\_\_ feet in a \_\_\_\_\_ direction.

7. The general course of the claim is from the NORTH to the SOUTH.

8. The location of the claim is in Section 26, Township 3 NORTH, Range 20 WEST  
G&SRB&M, LACHOLLA Mining District, LAPAZ County, Arizona.

9. If amending or relocating, the previous claim name was \_\_\_\_\_

RECEIVED

recorded in Docket \_\_\_\_\_, Book B.L.M. AZ STATE OFFICEMining District, \_\_\_\_\_ County, Arizona APR 23 1986

10. The location of the claim with reference to a natural object or permanent monument is 7:45 A.M.  
BEGINNING AT A POINT 720 FEET SOUTH AND 1800 FEET EAST OF THE NORTHWEST CORNER OF  
THE NORTH EAST QUARTER OF SECTION 26, R 20W, T3N,  
G. & S. R. BASE & MERIDIAN AND RUNNING THENCE EAST 600  
FEET THENCE SOUTH 1500 FEET THENCE WEST 600 FEET  
THENCE NORTH 1500 FEET TO THE PLACE OF BEGINNING.

Date

FEB 14 1986

Signature

S. N. Warr  
2/86

A MC 250953

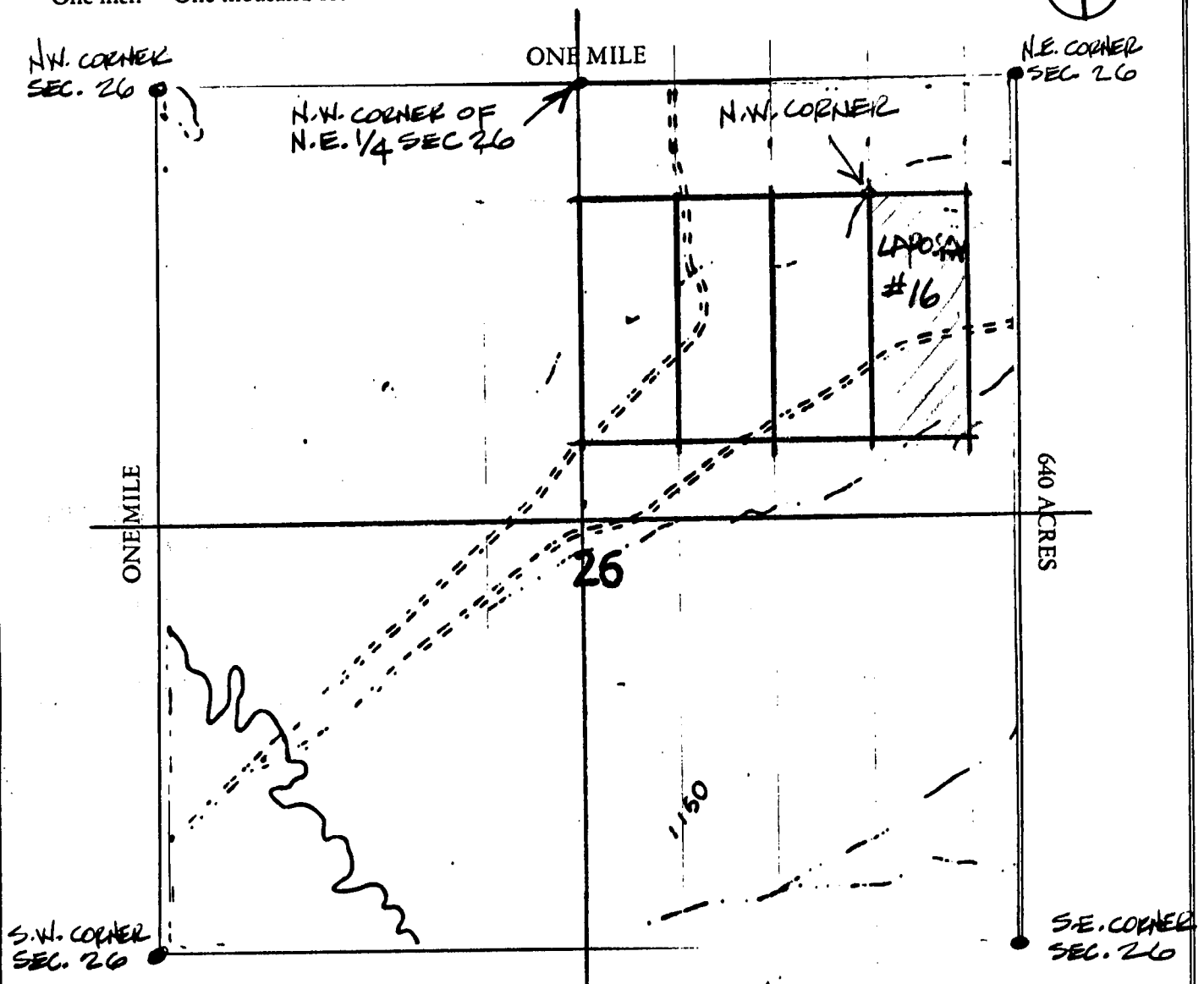
# MAP OF MINING CLAIM LOCATION

- The name of the claim is LA POSA #16
- The N.W. corner of the claim is 720 FEET SOUTH AND 1800 FEET EAST to a survey monument or permanent natural object described as N.W. CORNER OF THE N.E. QUARTER OF SEC 26, R 20 W, T 3 N, US GOV'T SURVEY
- The type of location monument is 2" x 2" x 4' POST IN EARTH AND/OR ROCK  
The type of corner and end monuments are SAME AS ABOVE
- The bearing and distance between the corners of the claim are beginning at the N.W. corner of the claim, 1500 feet in a SOUTHERLY direction to the S.W. corner, then 600 feet in a EASTERLY direction to the S.E. corner, then 1500 feet in a NORTHERLY direction to the N.E. corner, then 600 feet in a WESTERLY direction to the point of beginning.

## MAP

One inch = One thousand feet

North Arrow

Section 26 Range 20W Township 3N, G&SRB&MDate FEB 14 1986

St. Clair 2/86  
Signature

STATE OF ARIZONA,  
County of La Paz

ss.

I hereby certify that the within instrument was filed and recorded  
in Book \_\_\_\_\_, 19\_\_\_\_, at \_\_\_\_\_ M.

Fee No.:

Docket No. \_\_\_\_\_

at the request of \_\_\_\_\_

FEB 28 12 40 PM '86

When recorded mail to:

Witness my hand and official seal.



Lois K. Hesse

County Recorder

1 OF 2 PGS.

Fee: \$ 5-

Deputy Recorder

545-

## NOTICE OF MINING CLAIM LOCATION

1. ☒ Location ☐ Amendment ☐ Relocation
2. ☐ Placer ☒ Lode all in place lode ☐ Millsite ☐ Tunnelsite  
Verisother than placer
3. The name and address of the Locator is deposits

S. N. WARR

Name

GENERAL DELIVERY

Address

QUARTZITE ARIZONA

City

State

85346

Zip

4. The name of the claim is LAPOSA 1 A
5. The date of the location is Feb 12, 1986
6. The claim is 1500 feet long and 600 feet wide. The distance from the Location monument to each end of the claim is 2000 feet in a Southerly direction and — feet in a — direction.
7. The general course of the claim is from the South to the North.
8. The location of the claim is in Section 23, Township 3 North, Range 20 West G&SRB&M, La Cholla Mining District, Lapaz County, Arizona.
9. If amending or relocating, the previous claim name was —

\_\_\_\_\_ recorded in Docket \_\_\_\_\_, Book \_\_\_\_\_,

\_\_\_\_\_ Mining District, \_\_\_\_\_ County, Arizona.

10. The location of the claim with reference to a natural object or permanent monument is \_\_\_\_\_

The south-east corner of the claim is 2280 feet North and 600 feet west of the South west corner of the Southeast quarter sec. of sec 23 R 20 W T 3 N.

RECEIVED  
B.L.M. AZ STATE OFFICE

APR 23 1986

7:45 A.M.  
PHOENIX, ARIZONA

Date

Feb 12, 1986

Signature



# MAP OF MINING CLAIM LOCATION

- The name of the claim is Laposa #1A
- The Southeast corner of the claim is 2280 feet North and 600 feet west to a survey monument or permanent natural object described as the South west corner of the Southeast quarter of Sec 23 R. 20W T 3N
- The type of location monument is a Rock Pile  
The type of corner and end monuments are 2x2 posts
- The bearing and distance between the corners of the claim are beginning at the S.E. corner of the claim, 600 feet in a Westerly direction to the S.W. corner, then 1500 feet in a Northerly direction to the N.W. corner, then 600 feet in a Easterly direction to the N.E. corner, then 1500 feet in a Southerly direction to the point of beginning.

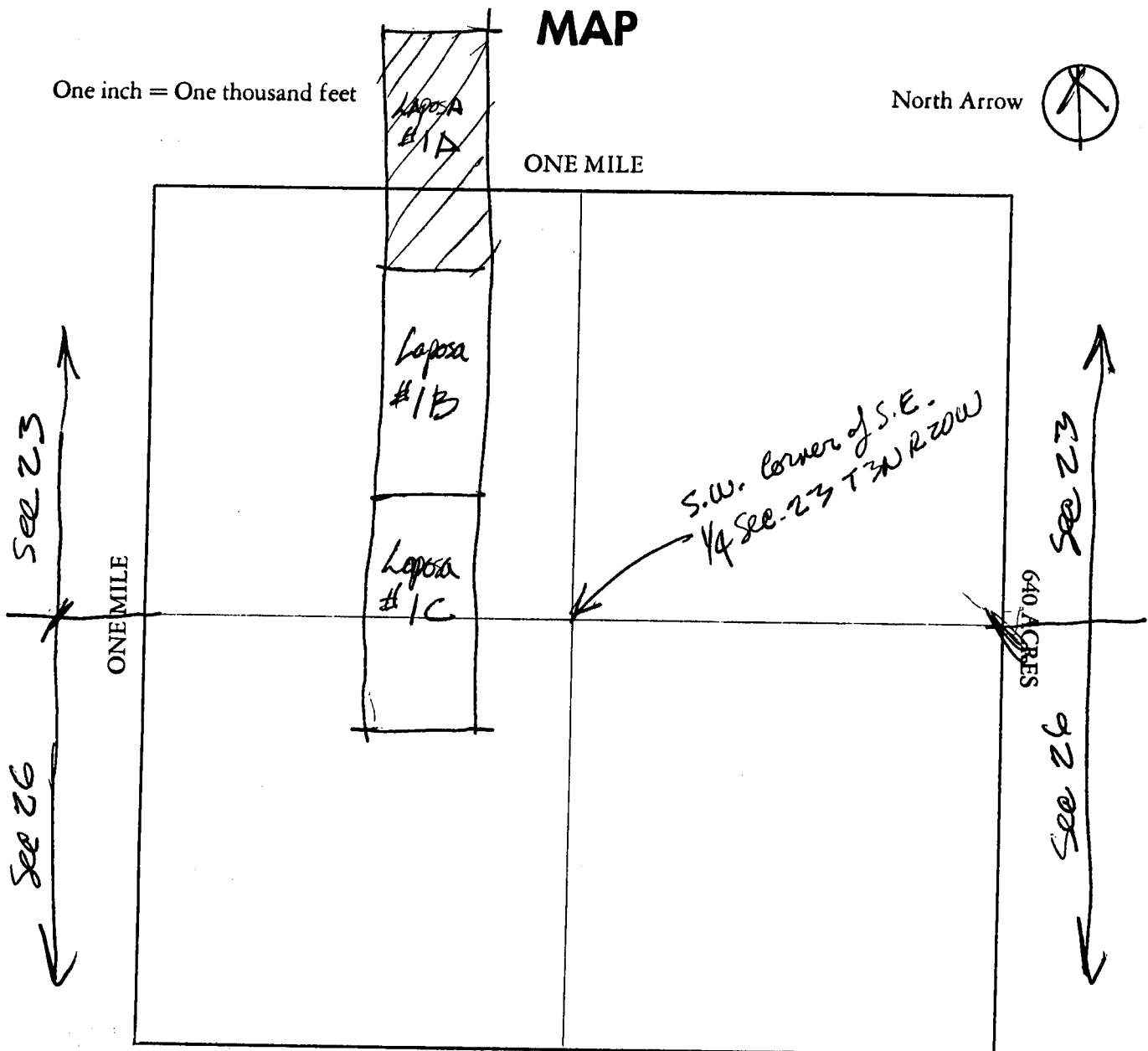
## MAP

One inch = One thousand feet

North Arrow



ONE MILE



Section 23 ~~25~~ Range 20 W. Township 3 N, G&SRB&M

Date Feb 12, 1986

[Signature]  
Signature

STATE OF ARIZONA,

County of La Paz

ss.

I hereby certify that the within instrument was filed and recorded

Fee No.:

, 19\_\_\_\_, at \_\_\_\_\_ M.


In Docket No. \_\_\_\_\_

, at the request of \_\_\_\_\_

FEB 28 12 40 PM '86

When recorded mail to:

Witness my hand and official seal.

Lois K. Hesse

County Recorder

Fee: \$

1 OF 7 PGS5-

## NOTICE OF MINING CLAIM LOCATION

1. ☒ Location ☐ Amendment ☐ Relocation
2. ☐ Placer ☒ Lode all in place Rock ☐ Millsite ☐ Tunnelsite  
Veins other than placer
3. The name and address of the Locator is deposits

S. N. WARR

Name

GENERAL DELIVERY

Address

QUARTZITEARIZONA85346

City

State

Zip

4. The name of the claim is LAPOSA #1B
5. The date of the location is FEB 12, 1986
6. The claim is 1500 feet long and 600 feet wide. The distance from the Location monument to each end of the claim is 500 feet in a Southerly direction and — feet in a — direction.
7. The general course of the claim is from the South to the North.
8. The location of the claim is in Section 23, Township 3N, Range 20W  
 G&SRB&M, La Cholla Mining District, La Paz County, Arizona.
9. If amending or relocating, the previous claim name was —

\_\_\_\_\_ recorded in Docket \_\_\_\_\_, Book \_\_\_\_\_,

\_\_\_\_\_ Mining District, \_\_\_\_\_ County, Arizona.

10. The location of the claim with reference to a natural object or permanent monument is \_\_\_\_\_

The Southeast corner of the claim is 780 feet North  
and 600 feet west of the Southwest corner of the  
Southeast 1/4 sec. 23 R 20 W T 3N

RECEIVED  
B.L.M. AZ STATE OFFICE

APR 23 1986

7:45 A.M.  
PHOENIX, ARIZONA

Date

Feb 12, 1986S. N. Warr

Signature

# MAP OF MINING CLAIM LOCATION

- The name of the claim is Laposa 1B
- The South East corner of the claim is 780 feet North and 600 feet west to a survey monument or permanent natural object described as S.W. corner of the S.E. 1/4 Section of Sec 23 T3N R20W
- The type of location monument is Stone  
The type of corner and end monuments are 2x2
- The bearing and distance between the corners of the claim are beginning at the S.E. corner of the claim, 600 feet in a Westerly direction to the S.W. corner, then 1500 feet in a Northerly direction to the N.W. corner, then 600 feet in a Easterly direction to the N.E. corner, then 1500 feet in a Southerly direction to the point of beginning.

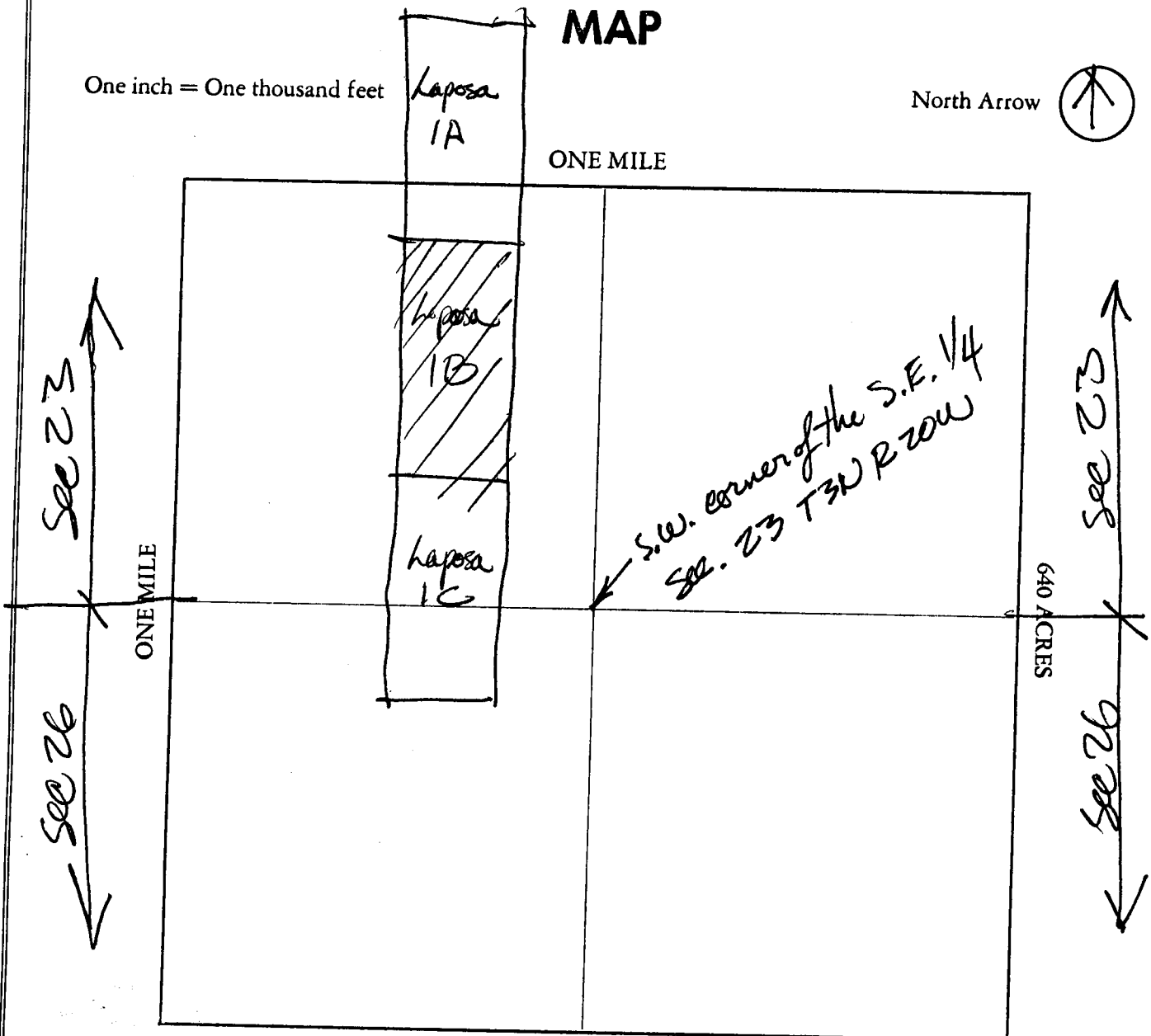
## MAP

One inch = One thousand feet

North Arrow



ONE MILE

Section 23 Range 20W Township 3N, G&SRB&MDate Feb 12, 1986

Signature



STATE OF ARIZONA,

County of La Paz

ss.

I hereby certify that the within instrument was filed and recorded

Fee No.:

, 19


at

M.

, at the request of

Feb 28 12 40 PM '86

When recorded mail to:



Witness my hand and official seal

Lois K. Hesse

County Recorder

Fee: \$

1 OF 2 PGS.5.00

## NOTICE OF MINING CLAIM LOCATION

1. ☒ Location ☐ Amendment ☐ Relocation
2. ☐ Placer ☒ Lode - all in place ☐ Millsite ☐ Tunnelsite  
Rock Veins - often thin
3. The name and address of the Locator is placer deposits

S.N. Wain  
NameGENERAL DELIVERY  
AddressQUARTZITE ARIZONA  
City

State

85346  
Zip

4. The name of the claim is Laposa 1C
5. The date of the location is Feb 12, 1986
6. The claim is 1500 feet long and 600 feet wide. The distance from the Location monument to each end of the claim is 1000 feet in a Northerly direction and — feet in a — direction.
7. The general course of the claim is from the South to the North
8. The location of the claim is in Sections 23 & 26, Township 3N, Range 20W, G&SRB&M, La Cholla Mining District, La Paz County, Arizona.
9. If amending or relocating, the previous claim name was —

— recorded in Docket —, Book —,  
— Mining District, — County, Arizona.

10. The location of the claim with reference to a natural object or permanent monument is —

The Southeast corner of the claim is 720 feet  
South and 600 feet west of the Southwest  
corner of the South east quarter sec. of Sec 23  
R 20W T 3N

RECEIVED  
 B.L.M. AZ STATE OFFICE

APR 23 1986

7:45 A.M.  
 PHOENIX, ARIZONA

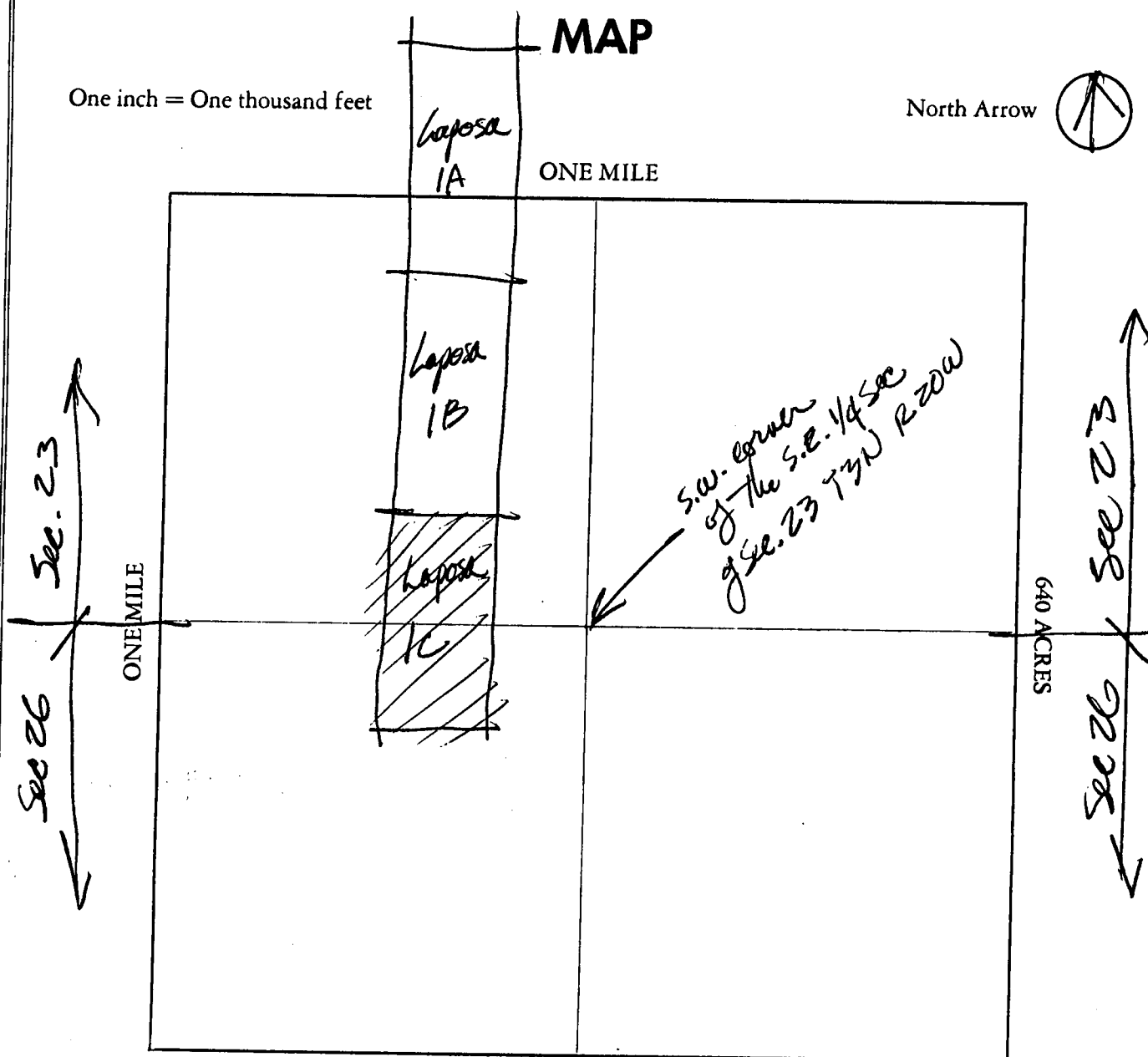
Date

Feb 12, 1986

S.N. Wain  
 Signature

# MAP OF MINING CLAIM LOCATION

- The name of the claim is Laposa 1C
- The Southeast corner of the claim is 120 feet South and 600 feet West to a survey monument or permanent natural object described as S.W. corner of the S.E. 1/4 Sec. of Sec 23 T 3N R 20W
- The type of location monument is Stone  
The type of corner and end monuments are 2x2
- The bearing and distance between the corners of the claim are beginning at the Southeast corner of the claim, 600 feet in a Westerly direction to the S.W. corner, then 1500 feet in a Northerly direction to the N.W. corner, then 600 feet in a Easterly direction to the N.E. corner, then 1500 feet in a Southerly direction to the point of beginning.



Sections 23 and 26 Range 20 W Township 3N, G&SRB&M

Date Feb 12, 1986

  
Signature

S. WARR - Suite 201

205 West 700 So.

S.L.C. Utah 84101

21 APR 1986 PM

21 APR 1986



CITY UT 841

SALT LAKE CITY UT 841

SALT LAKE CITY UT 841

Bureau of Land Management  
P.O. Box 16563  
Phoenix Arizona 85011